PROVISIONAL MAP
105 G/13

CANADA

EDITION 1
105 G/13

CARTE PROVISOIRE



Refer to this map as: 105 G/13 EDITION 1 MCE SERIES A 722





ONE THOUSAND METRE
UNIVERSAL TRANSVERSE MERCATOR GRID
ZONE 9

GRID ZONE DESIGNATION	100,000 M. SQUARE IDENTIFICATION
9 V	UU

EXAMPLE OF METHOD USED TO GIVE A REFERENCE TO NEAREST 100 METRES

THE FOLLOWING GRID REFERENCE IS A SAMPLE ONLY AND DOES NOT REFER TO A POINT ON THIS MAP

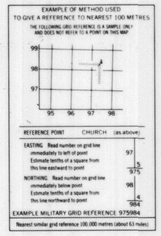

REFERENCE POINT	CHURCH (as above)	
EASTING: Read number on grid line immediately to left of point		97
Estimate tenths of a square from this line eastward to point		5
		975
NORTHING: Read number on grid line immediately below point		98
Estimate tenths of a square from this line northward to point		4
		984

EXAMPLE MILITARY GRID REFERENCE 975984

Nearest similar grid reference (100,000 metres (about 63 miles)

LEGEND:

GEOCHEMICAL SAMPLE SITES

- ● SOIL
- ○ SILT
- x ROCK

106 - 24, 16, 72 SAMPLE NUMBER – Cu, Pb, Zn (analysis in parts per million)

Compiled by the SURVEYS AND MAPPING BRANCH, DEPARTMENT OF ENERGY, MINES AND RESOURCES. Produced by the MAPPING AND CHARTING ESTABLISHMENT, DEPARTMENT OF NATIONAL DEFENCE. Information depicted current as of 1967. Printed 1971

Copies may be obtained from the Map Distribution Office, Department of Energy, Mines and Resources, Ottawa.

© Canada Copyrights reserved 1971

Roads
loose or stabilized surface - all weather
hard surface - dry weather and stabilized roads
dirt track
trail or portage

Routes
greater highway route
secondary highway route
all other roads
railway
canoe route
winter canoe portage

WEASEL LAKE
YUKON TERRITORY

Scale 1:50,000 Échelle

Miles 1 0 1 2 3 Milles
Metres 1000 0 1000 2000 3000 4000 Mètres
Yards 1000 0 1000 2000 3000 4000 Verges

This Provisional Map is equivalent to a standard map in accuracy of content.

Some names on this map are not yet official. Corrections or additions are invited by the Surveys and Mapping Branch.

CONTOUR INTERVAL 100 FEET
Elevations in feet above Mean Sea Level
North American Datum 1927
Transverse Mercator Projection

Cette carte provisoire équivaut une carte régulière au point de vue precision de l'information.

Certains noms inscrits sur cette carte ne sont pas encore officiels. La Direction des levés et de la cartographie saurait gre au public de les signaler corrections et additions.

ÉQUIDISTANCE DES COURBES 100 PIEDS
Élévations en pieds au dessus du niveau moyen de la mer
Système de référence géodésique nord-américain 1927
Projection transverse de Mercator

Rédigée par la DIRECTION DES LEVÉS ET DE LA CARTOGRAPHIE, MINISTÈRE DE L'ÉNERGIE, DES MINES ET DES RESSOURCES. Établie par le SERVICE DE LA CARTOGRAPHIE, MINISTÈRE DE LA DÉFENSE NATIONALE. Renseignements à jour en 1967. Imprimée en 1971.

Ces cartes sont en vente au Bureau de distribution des cartes, ministère de l'Énergie, des Mines et des Ressources, Ottawa.

© Canada 1971, tous droits réservés

105 G/13
EDITION 1

inches
0 1 2
0 1 2 3 4 5
centimetres

YUKON GEOLOGICAL SURVEY

This reference scale bar has been added to the original map. It will scale at the same rate as the image, therefore it can be used as a reference for the original size.

CYPRUS ANVIL MINING CORPORATION	
MacMILLAN PROJECT	
GEOCHEMICAL VALUES MAP Cu, Pb, Zn	
REVISED:	NTS: 105-G-13
016333	DRAWN BY: WR/rwr
	DATE: FEB., 1978