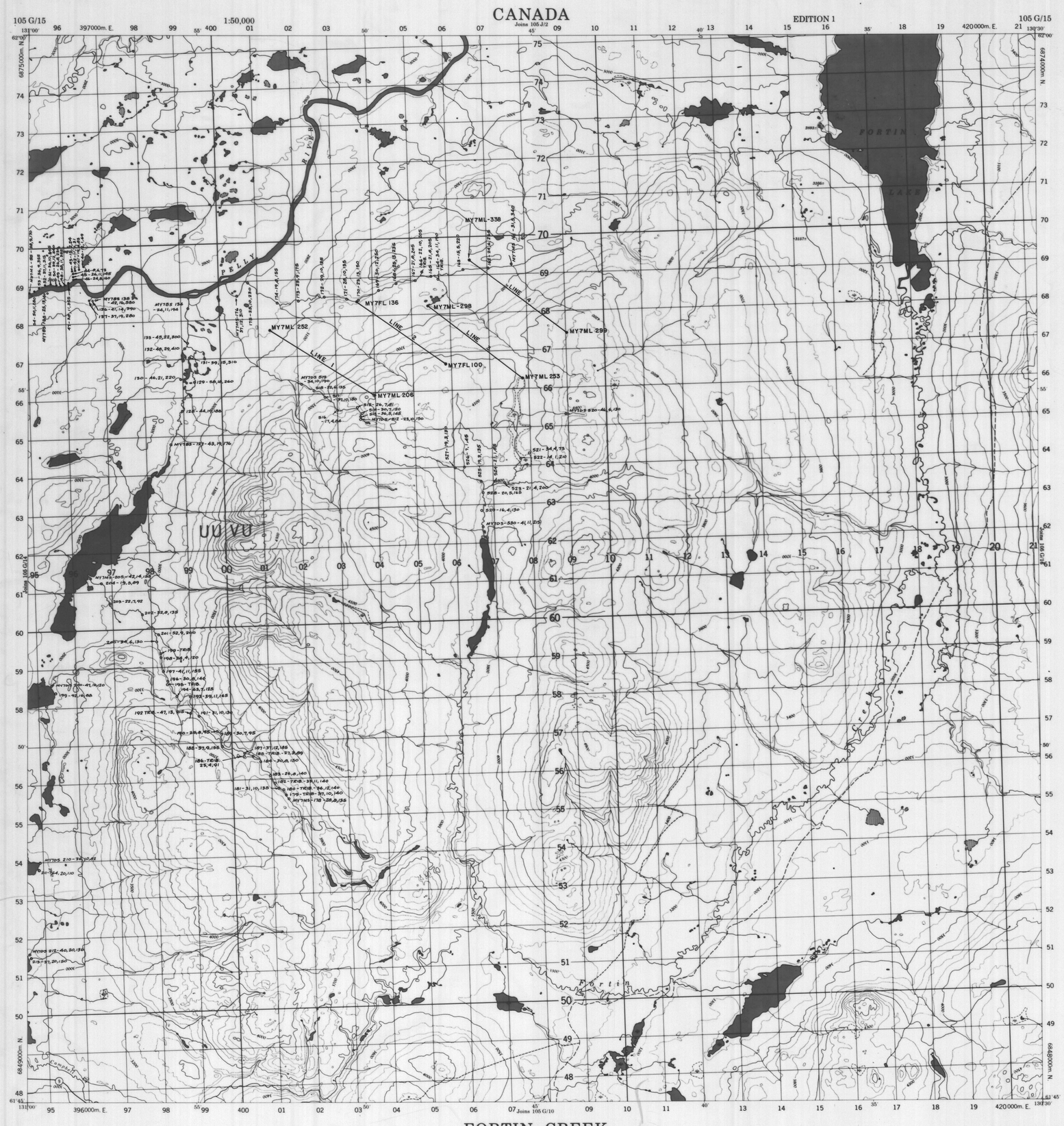

FORTIN CREEK

YUKON TERRITORY

Scale 1:50,000 Échelle

Miles 1 — 0 — 1 — 2 — 3 Milles

Metres 1000 — 0 — 1000 — 2000 — 3000 — 4000 Mètres

Yards 1000 — 0 — 1000 — 2000 — 3000 — 4000 Verges

inches 0 — 1 — 2

0 — 1 — 2 — 3 — 4 — 5 centimetres

This reference scale bar has been added to the original image. It will scale at the same rate as the image, therefore it can be used as a reference for the original size.

YUKON GEOLOGICAL SURVEY

Produced, 1970, by the SURVEYS AND MAPPING BRANCH, DEPARTMENT OF ENERGY, MINES AND RESOURCES. From aerial photographs taken in 1967. Field Surveys 1967 Printed 1973.

Digitising of the compilation and the scribing were carried out on the Automated Cartographic System.

Copies may be obtained from the Canada Map Office, Department of Energy, Mines and Resources, Ottawa, or your nearest map dealer.

© Canada Copyrights Reserved 1973.

Roads:	Routes:	2 lanes or more / 2 voies ou plus	less than 2 lanes / moins de 2 voies
loose or stabilized surface, all weather	gravier aggloméré, toute saison		
loose surface, dry weather and unclassified streets	de gravier, temps sec et rues hors classe		
cart track	de terre		
trail or portage	sentier ou portage		

This Provisional Map is equivalent to a standard map in accuracy of content.

Some names on this map are not yet official. Corrections or additions are invited by the Surveys and Mapping Branch.

CONTOUR INTERVAL 100 FEET
Elevations in Feet above Mean Sea Level
North American Datum 1927
Transverse Mercator Projection

Cette carte provisoire équivaut une carte régulière au point de vue précision de l'information.

Certains noms inscrits sur cette carte ne sont pas encore officiels. La Direction des levés et de la cartographie saurait gré au public de lui signaler corrections et additions.

ÉQUIDISTANCE DES COURBES 100 PIEDS
Élévations en pieds au-dessus du niveau moyen de la mer
Système de référence géodésique nord-américain, 1927
Projection transverse de Mercator

Établie en 1970, par la DIRECTION DES LEVÉS ET DE LA CARTOGRAPHIE, MINISTÈRE DE L'ÉNERGIE, DES MINES ET DES RESSOURCES, d'après des photographies aériennes prises en 1967. Levés sur le terrain en 1967. Imprimée en 1973.

La traduction en numérique de la compilation et du tracage a été réalisée par le système de cartographie automatique.

Ces cartes sont en vente au Bureau des Cartes du Canada, ministère de l'Énergie, des Mines et des Ressources, Ottawa, ou chez le vendeur le plus près.

© Canada 1973, tous droits réservés

105 G/15
EDITION 1

Refer to this map as: 105 G/15 EDITION 1 MCE SERIES A 722

CONVERSION SCALE FOR ELEVATIONS
Feet — Metres

T.N.
1°33' or 28 Mils — 34°20' or 610 Mils
Grid North — Magnetic North

Use diagram only to obtain numerical values.
APPROXIMATE MEAN DECLINATION 1972
FOR CENTRE OF MAP
Annual change decreasing 4.3'

ONE THOUSAND METRE
UNIVERSAL TRANSVERSE MERCATOR GRID
ZONE 9

GRID ZONE DESIGNATION	100 000 M. SQUARE IDENTIFICATION
9 V	UU VU 4

EXAMPLE OF METHOD USED TO GIVE A REFERENCE TO NEAREST 100 METRES
THE FOLLOWING GRID REFERENCE IS A SAMPLE ONLY AND DOES NOT REFER TO A POINT ON THIS MAP

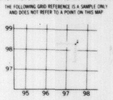

REFERENCE POINT (CHURCH (as above)	
EASTING Read number on grid line immediately to left of point	97
Estimate tenths of a square from this line eastward to point	5
	975
NORTHING Read number on grid line immediately below point	98
Estimate tenths of a square from this line northward to point	4
	984
EXAMPLE MILITARY GRID REFERENCE 975984	

Nearest similar grid reference (100,000 metres (about 63 miles)

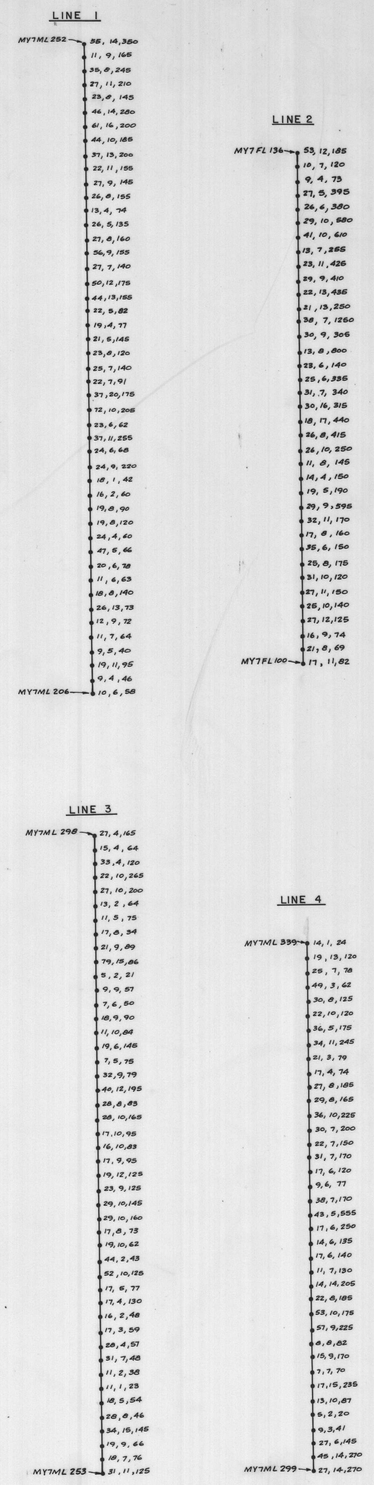

LEGEND:

GEOCHEMICAL SAMPLE SITES

- o SOIL
- o SILT
- x ROCK

529 - 16, 4, 130 SAMPLE NUMBER - Cu, Pb, Zn (analysis in parts per million)

CYPRUS ANVIL MINING CORPORATION

MacMILLAN PROJECT

GEOCHEMICAL VALUES MAP

Cu, Pb, Zn

REVISED:

016334

NTS: 105-G-15

DRAWN BY: WR/rwr

DATE: FEB., 1978