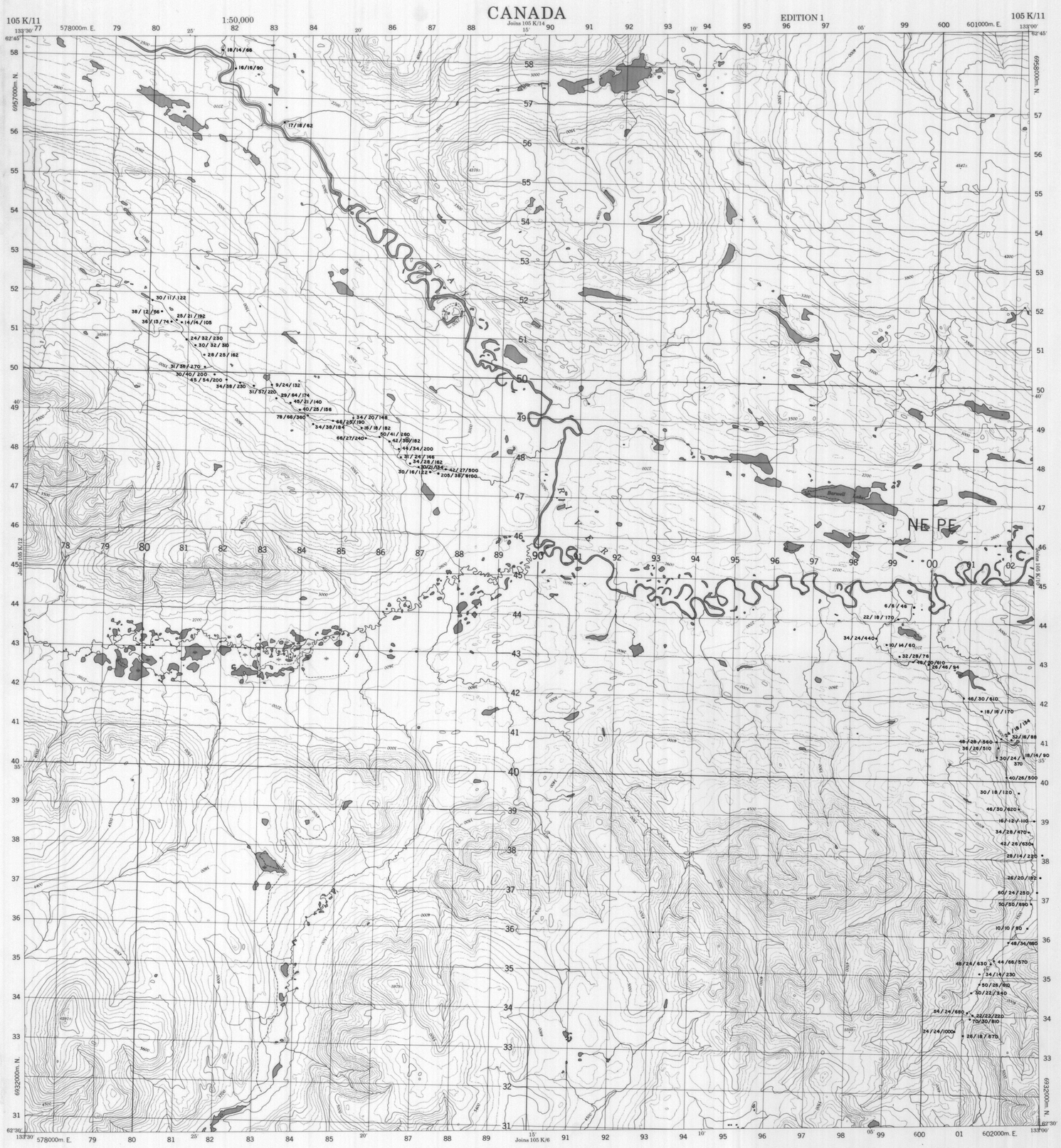

Refer to this map as:	105 K/11 EDITION 1 MCE SERIES A 722



ONE THOUSAND METRE
UNIVERSAL TRANSVERSE MERCATOR GRID
ZONE 8

GRID ZONE DESIGNATION	100 000 M. SQUARE IDENTIFICATION
8V	NE PE

EXAMPLE OF METHOD USED TO GIVE A REFERENCE TO NEAREST 100 METRES

THE FOLLOWING GRID REFERENCE IS A (MRS) LINE AND DOES NOT REFER TO A POINT ON THIS MAP

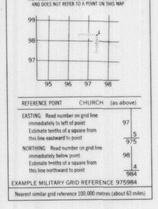

REFERENCE POINT	CHURCH (as above)	
EASTING: Read number on grid line immediately to left of point	97	
Estimate tenths of a square from this line eastward to point		5
		975
NORTHING: Read number on grid line immediately below point	98	
Estimate tenths of a square from this line northward to point		8
		984

EXAMPLE MILITARY GRID REFERENCE 975984

Nearest similar grid reference 100,000 metres (about 62 miles)

LEGEND

• 25/16/150 Sample Site, Cu/Pb/Zn Results in ppm

BARWELL LAKE
YUKON TERRITORY

Scale 1:50,000 Échelle

Miles 1 — 0 — 1 — 2 — 3 Miles
Metres 1000 — 0 — 1000 — 2000 — 3000 — 4000 Mètres
Yards 1000 — 0 — 1000 — 2000 — 3000 — 4000 Verges

inches 0 1 2
0 1 2 3 4 5 centimetres

This reference scale bar has been added to the original image. It will scale at the same rate as the image, therefore it can be used as a reference for the original size.

YUKON GEOLOGICAL SURVEY

105 K/11
EDITION 1

CYPRUS ANVIL MINING CORPORATION

GEOCHEMICAL SURVEY VALUES MAP Cu, Pb, Zn

REVISED:

016349

NTS: 105 K-11
DRAWN BY: C. L. C.
DATE: DEC. 12, 1978