CANADA

1:50,000

EDITION 1

105 K/13



Refer to this map as: 105 K/13 EDITION 1 MCE SERIES A 722

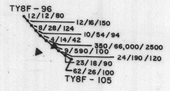



ONE THOUSAND METRE
UNIVERSAL TRANSVERSE MERCATOR GRID
ZONE 8

GRID ZONE DESIGNATION	100,000 M SQUARE IDENTIFICATION
8 V	NE

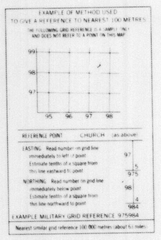

LEGEND

• 25/16/150 Sample Site, Cu/Pb/Zn Results in ppm

105 K/13
EDITION 1

STOKES LAKE
YUKON TERRITORY

Scale 1:50,000 Échelle

Miles 1 — 0 — 1 — 2 — 3 Milles
Metres 1000 — 0 — 1000 — 2000 — 3000 — 4000 Mètres
Yards 1000 — 0 — 1000 — 2000 — 3000 — 4000 Verges

inches 0 1 2
centimetres 0 1 2 3 4 5

This reference scale bar has been added to the original image. It will scale at the same rate as the image, therefore it can be used as a reference for the original size.

YUKON GEOLOGICAL SURVEY

CYPRUS ANVIL MINING CORPORATION

GEOCHEMICAL SURVEY VALUES MAP Cu, Pb, Zn

REVISED:

016352

NTS: 105 K-13
DRAWN BY: C. L. C.
DATE: DEC. 8, 1978