

62° 30'

105/K/10

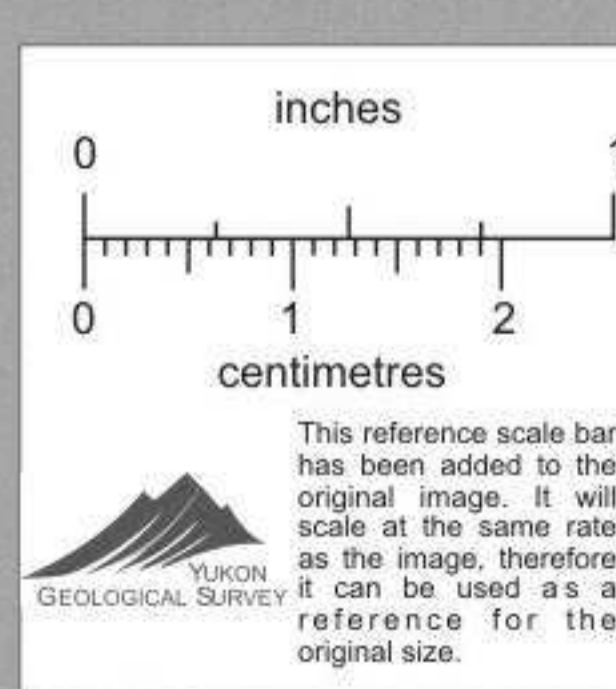

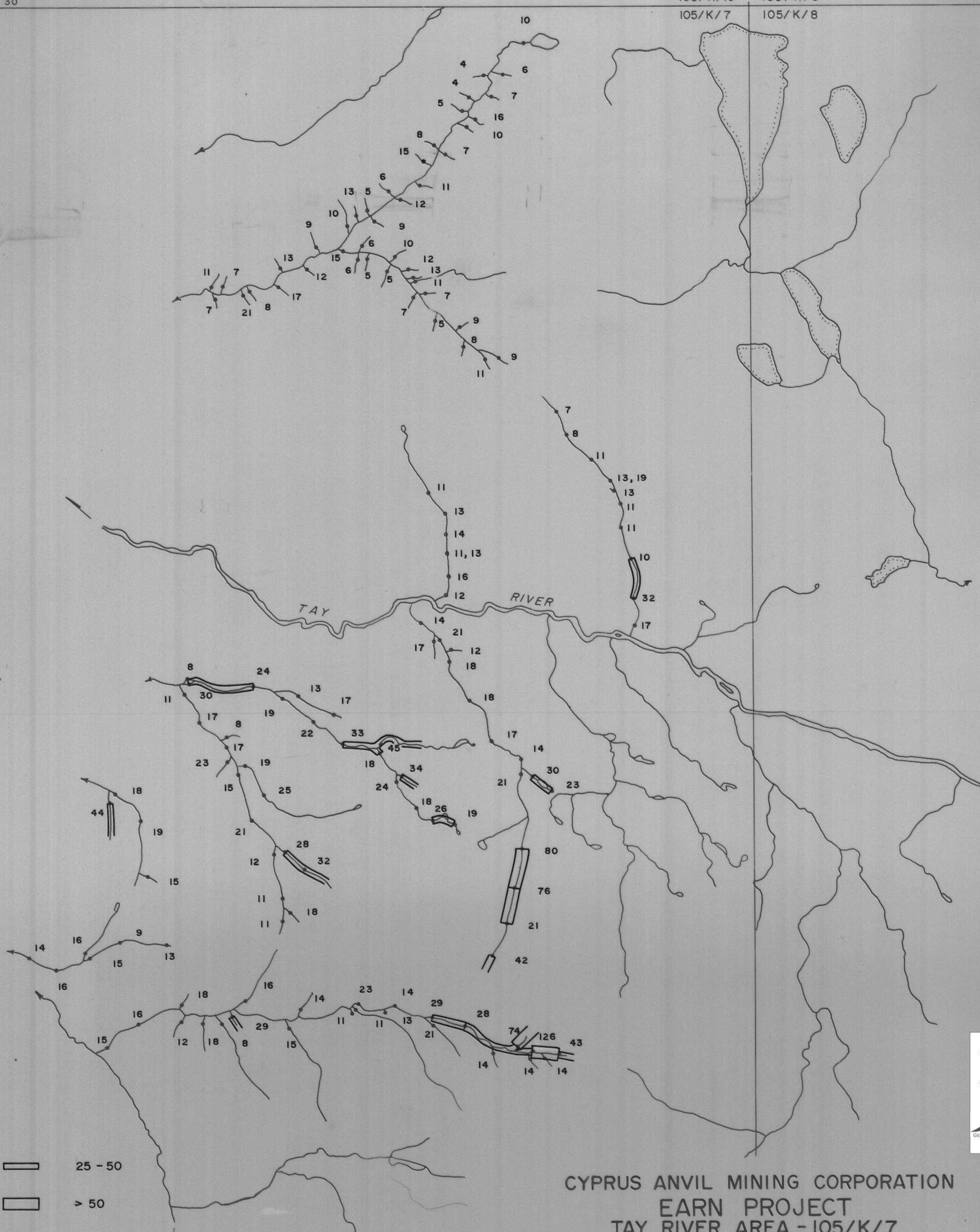
132° 30'



105/K/9

62° 30'

105/K/7

105/K/8



 25 - 50
 > 50

To accompany: A report on the
Earn Project, Oct. 1975 by G. Jilson

CYPRUS ANVIL MINING CORPORATION
 EARN PROJECT
 TAY RIVER AREA - 105/K/7
 STREAM SEDIMENT GEOCHEMICAL SURVEY
Total Lead
 1 : 50,000

Oct. 1975

MAP No. 16

016355