Grass Lakes - Finlayson Lake
Sheet 105 G 1:250,000
-60 HP Cu, Mo, As, Fe, Sb

NATIONAL TOPOGRAPHIC SERIES

CANADA

FIRST EDITION 2 (1977) - CANADA, SHEET 105 G

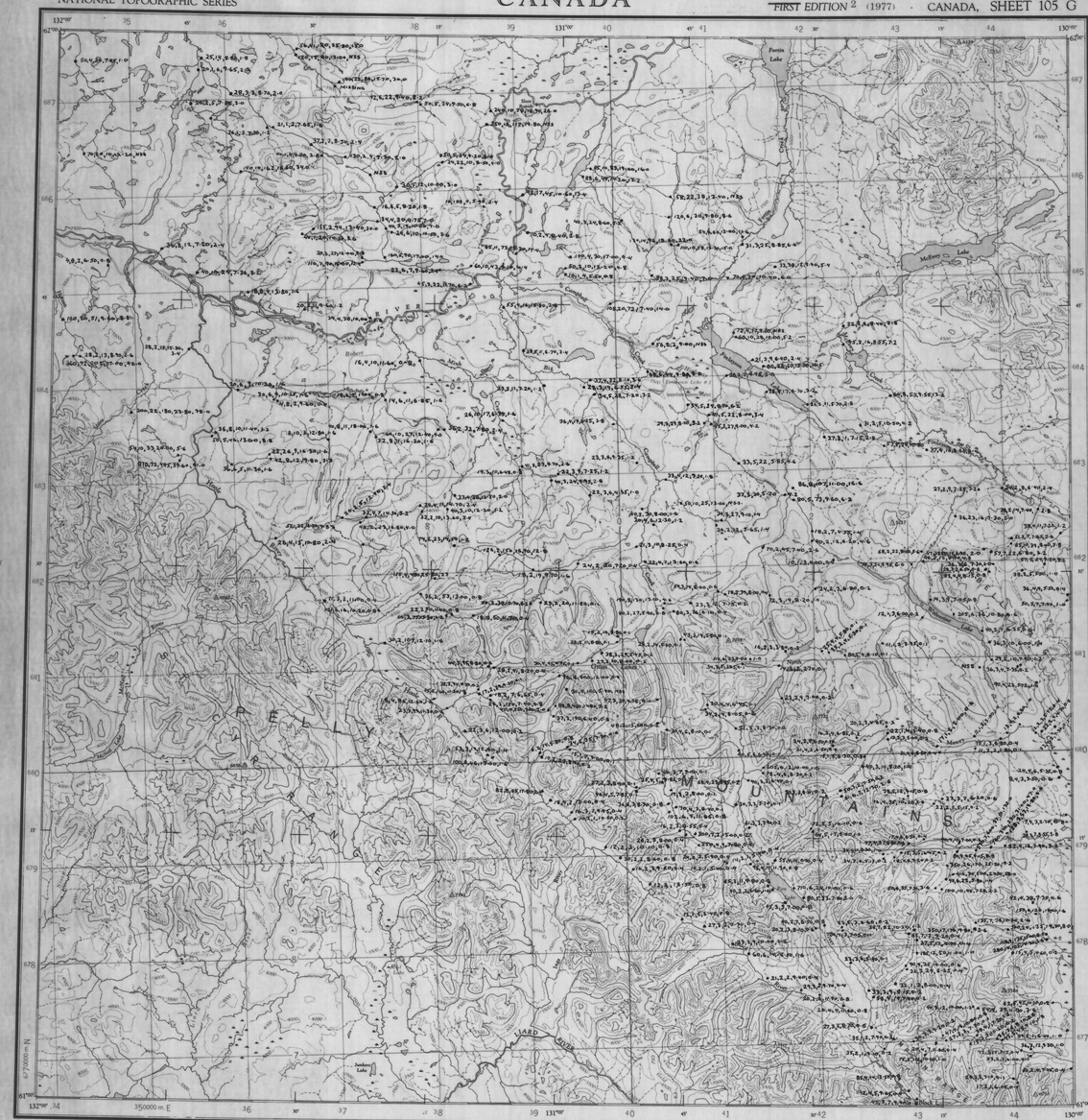

Military users, refer to this map as: Référence de la carte pour usage militaire.

SERIES	A502	SERIE	
MAP	105 G	CARTE	
EDITION	2 MCE	EDITION	

Grass Lakes
-60 HP
Cu, Mo, As, Fe, Sb
(ppm) (ppm) (ppm) (%) (ppm)

GRID ZONE DESIGNATION 9 V
100,000 m SQUARE IDENTIFICATION
UU VU / UT VT 40 MRO
CENTRE: the UPPER Figures of any co-ordinates. Alone are for Grid Ref. Full co-ordinates. Use ONLY the UPPER Figures of the grid number centre: 3,0 0000

TO LOCATE A CONSTANT REFERENCE ON THIS SHEET TO NEAREST 1000 METRES
SAMPLE POINT TRIANGULATION STATION
1. Read across (Horizontally) 100 km square in which the point lies. UT
2. Locate from WESTERN and (left hand) EDGE of panel mid-road (ARIE) Figures indicating the line before or after the map or bottom margin. 8 2
Estimate tenths from grid line to point.
3. Locate from NORTHERN, grid line BELOW panel and read (ARIE) Figures indicating the line before or after left or right margin. 8 6
Estimate tenths from grid line to point.
SAMPLE READING: UT8286
If requiring location 100 m in area (practice grids) Grid Zone Designation as: 9UT8286

TEN THOUSAND METRE
UNIVERSAL TRANSVERSE MERCATOR GRID
ZONE 9

THE DECLINATION OF THE COMPASS NEEDLE, 1952

The declination of the compass needle at any place along a red line is approximately the same as that shown on the nearest red line. Declination is between those given on the neighbouring red lines that are nearer thereto. At the declination is between 30°30'0" and 31°0'0" the easterly declination of the compass needle are decreasing 4.5 minutes annually.

Surveyed, compiled, drawn and printed by the ARMY SURVEY ESTABLISHMENT R.C.E., 1949-50.
Aerial photography by the R.C.A.F. 1949.
Universal Transverse Mercator Projection.

Interim Corrections 1974

(1977)

REFERENCE

	More than 2 Lanes	2 Lanes
Road, Loose Surface, All Weather	All Weather	Dry Weather
.. Loose Surface, Less than 2 Lanes		
Cart Track		
Trail		
Railway, Multiple Track		
.. Single Track		
Boundary, International		
.. Province or State		
.. County or District		
.. Reservations, Indian, Military, Park, etc.		

FINLAYSON LAKE
YUKON TERRITORY

Scale 1 : 250,000
1 Inch to 4 Miles Approximately

Miles 1 0 1 2 3 4 5 10 15 20 25 30 Miles
Kilometres 1 0 1 2 3 4 5 10 15 20 25 30 Kilometres

ROADS - ROUTES
hard surface - pavée
stone surface - stabilisée
cart track - de terre
trail - sentier
Deletions - Suppressions x x x x x

The general public may obtain copies of this map from the Map Distribution Office, Dept. of Mines and Technical Surveys, Ottawa.

Contour Interval 500 Feet.
All Elevations in Feet above Mean Sea Level.

Corrections Provisoires, 1977

REFERENCE

Triangulation Station ..... Spot Elevation, as for 257
Contours, Elevation ..... Wooded Areas
.. Depression ..... Swamp or Marsh
.. Approximate
Church, School ..... W.L. 241
Stream, Intermittent ..... Ferry O.
Dam ..... Mud
Falls ..... Navigation Light ..... Sand
Aerodrome, on Land ..... Elevation in Feet 2250 ..... Water
Main Electric Power Line

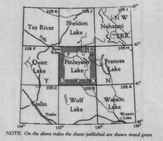

NOTE: On the above index the sheets published are shown tinted green



This reference scale bar may be used when the original image is will scale at the same rate as the original image. It can be used as a reference for the original size.

016362

FINLAYSON LAKE Y.T
SHEET 105 G
FIRST EDITION (1977)
EDITION 2