



**GEOCHEM SAMPLES**



- x rock
- o soil
- silt
- other

**LEGEND**

- S3Y125 : sample name
- (7.5) : pH
- C=Cu, P=Pb, Z=Zn : metal characteristic
- 12 : integrated value

105 13

Scale: 1 in. = 1 mi.



This reference scale bar has been added to the original image at the same scale as the map. Therefore, it can be used as a reference for the original size.

016499



**GEOCHEM SAMPLES**



x rock  
 o soil  
 ● silt  
 ○ other  
 analysis in ppm: 75, 34, 453  
 Cu, Pb, Zn

**LEGEND**

S3Y125 : sample name  
 (7.5) : pH  
 C=Cu, P=Pb, Z=Zn : metal characteristic  
 12 : integrated value

105 1 3

Scale: 1 in. = 1 mi.



This reference scale bar has been added to the original image. It will scale at the same rate as the image. Therefore, it can be used as a reference for the original size.