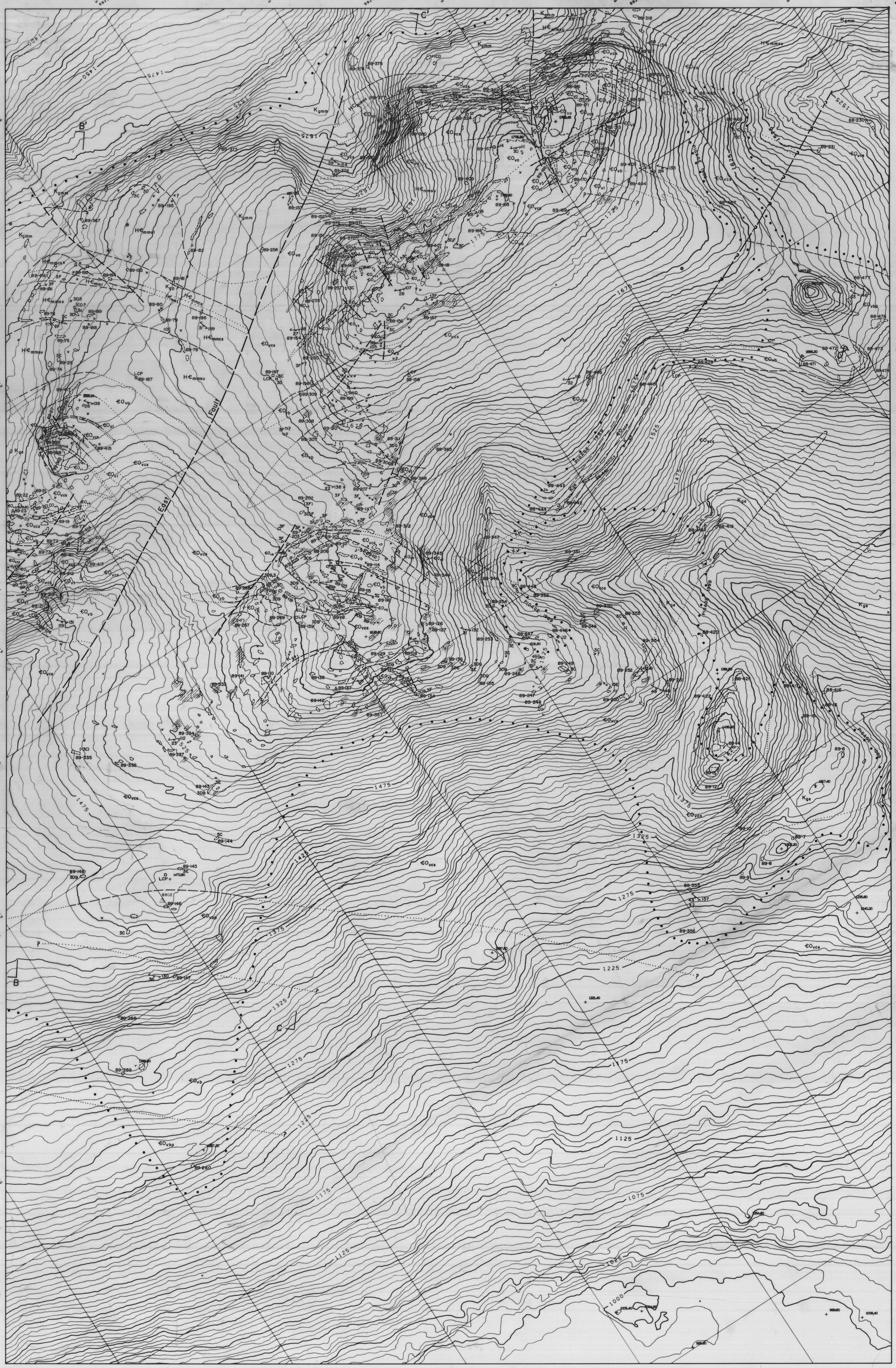

Orthophoto map compiled from aerial photography taken in August, 1979 by North West Survey Corporation International Ltd.
Coordinates shown are U.T.M. coordinates based on Clarkes Spheroid of 1866 and are computed for Zone 8.
Elevations shown are Geodetic elevations based on the North American Datum, 1927.
Horizontal and vertical control survey was performed by Hosford, Impey, Welter & Associates Ltd. and North West Survey Corporation (Yukon) Ltd. in the summer of 1979 for Cyprus Anvil Mining Corporation and is included in a report of the same date.

Sheet No. 7

AHO RIDGE

CURRAGH RESOURCES INC.

ANVIL AREA

Scale 1 : 5000

Contour Interval 5 Metres

GEOLOGY MAP 7

1:5,000

See Anvil District legend for symbols

FIGURE No. : FIG. 14 DATE : JAN. 1990
DESIGNED BY : Chris Rees
DRAWN BY : WMB
DRAWING No. : AN-FN-89-003

HUGH HAMILTON LTD.
850 West 15th Street, North Vancouver
British Columbia, Canada V7P 1M6
FORESTRY CONSULTANTS AND MAPPING SERVICES

SHEET INDEX

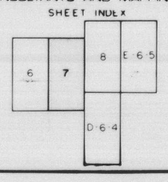



016883