016954

CURRAGH RESOURCES INC.

GRUM DEPOSIT

Sections (1:500) showing
G8606 model grades and
VP1-6 pit design

Part I: Sections 62W-74W

Sept '87

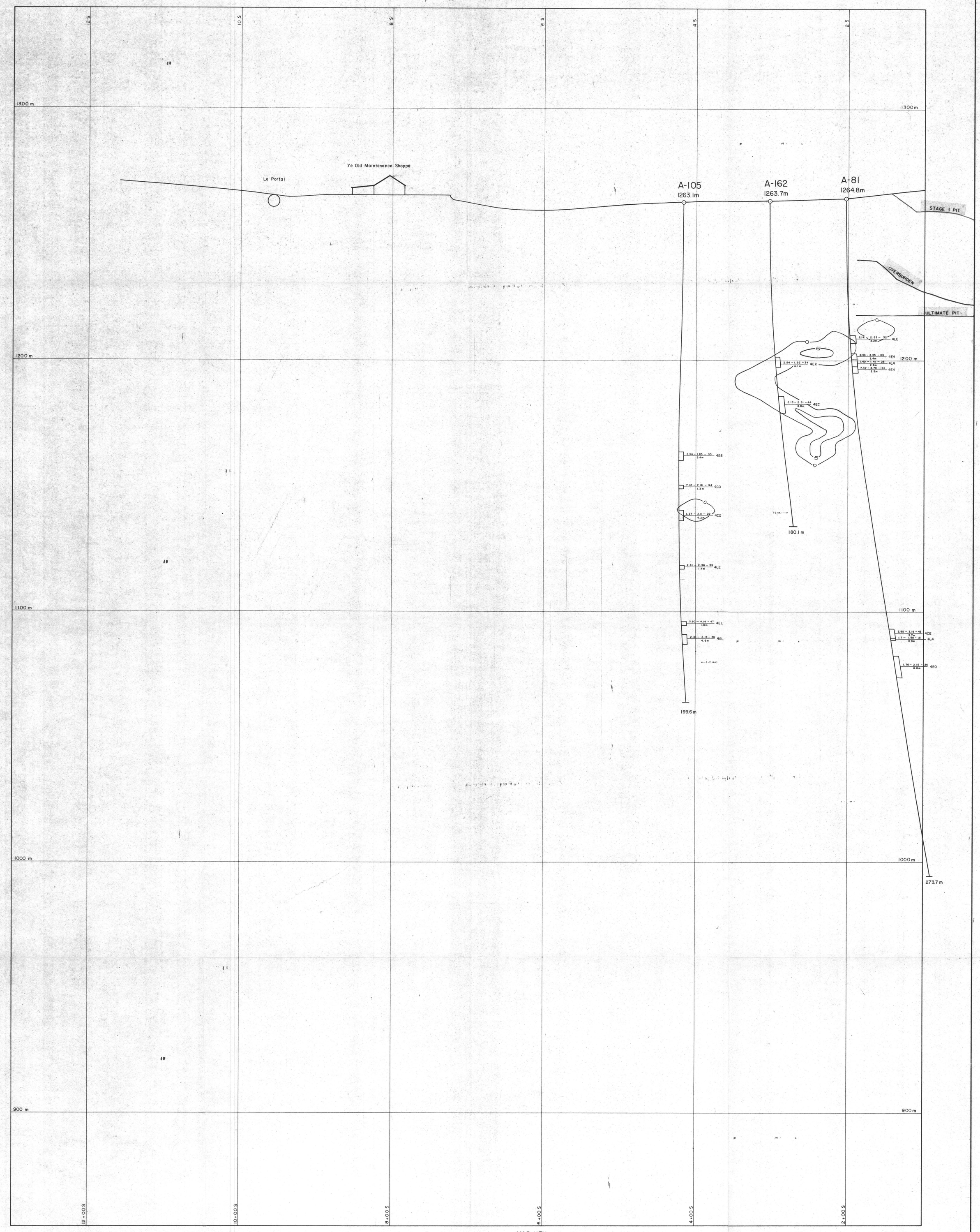

MAP KEY

N 42° 13' 33"

SHEET 1 | SHEET 2

inches 0 1
0 2 centimetres

This reference scale bar has been added to the original image. It will scale at the same rate as the image, so it can be used as a reference for the original size.

SCALE 1 500 metric	CYPRUS ANVIL MINING CORPORATION
DRAWN BY	GRUM DEPOSIT
DATA BY	VERTICAL CROSS SECTION 62W
DATE	AZIMUTH 312° 42° PROFILE
REVISION	MAP No.

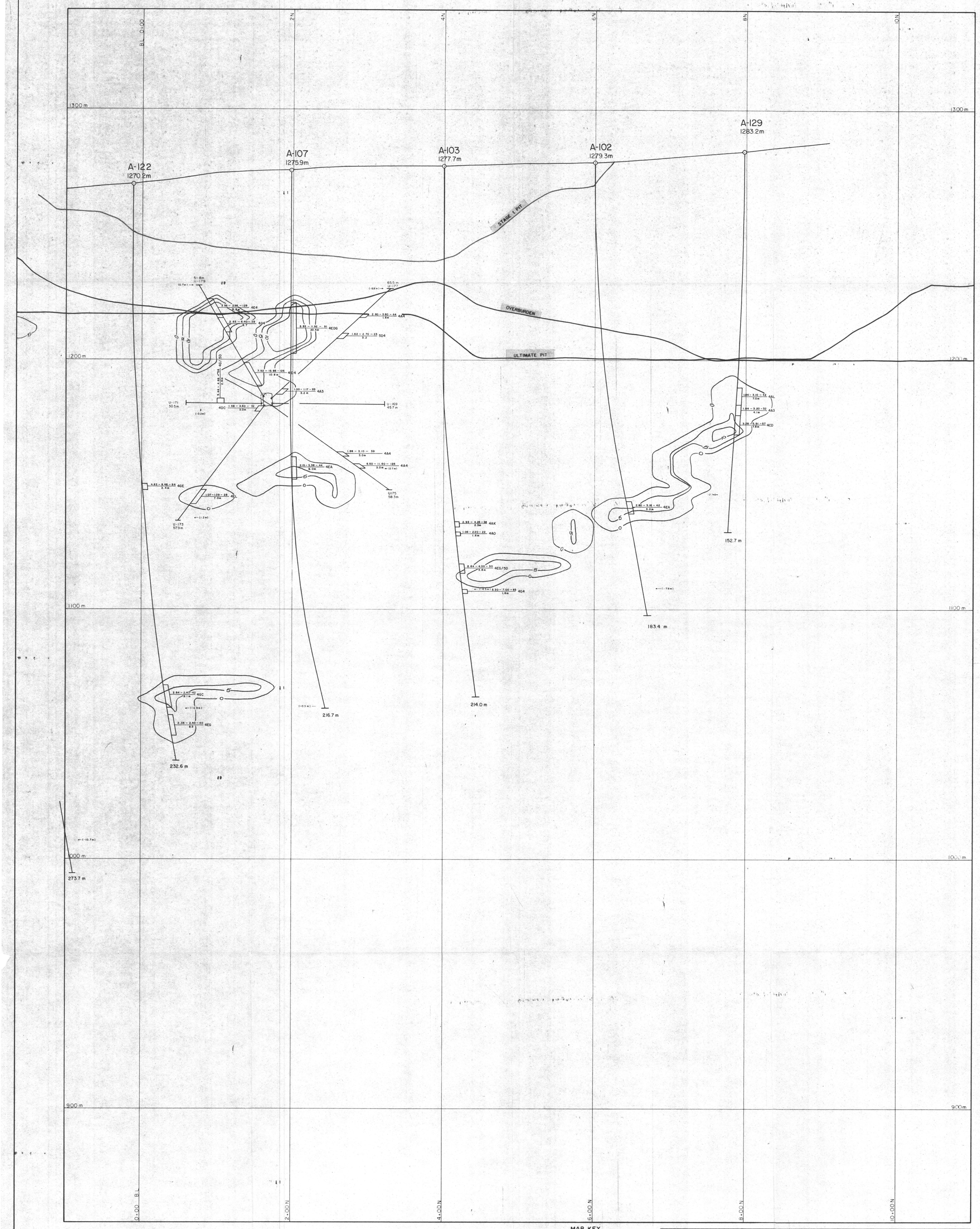

MAP KEY

SHEET 1 | SHEET 2

N 42° 13' 33"

inches 0 1 2
centimetres 0 1 2

This reference scale bar has been added to the original image. It will scale at the same rate as the image, therefore it can be used as a guide when ordering the original size.

SCALE 1:500 metric	CYPRUS ANVIL MINING CORPORATION
DRAWN BY	GRUM DEPOSIT
DATA BY	VERTICAL CROSS SECTION 62W
DATE	AZIMUTH 312° 42° PROFILE
REVISION	MAP No



N 42° 13' 33"

MAP KEY

SHEET 1	SHEET 2

inches 0 1
centimetres 0 1 2

This reference scale bar is accurate for the original image. It will be inaccurate for all other images, therefore it is only a reference for the original size.

SCALE: 1:500 metric	CYPRUS ANVIL MINING CORPORATION
DRAWN BY	GRUM DEPOSIT
DATA BY	VERTICAL CROSS SECTION 64W
DATE	AZIMUTH 312° 42° PROFILE
REVISION	MAP No.

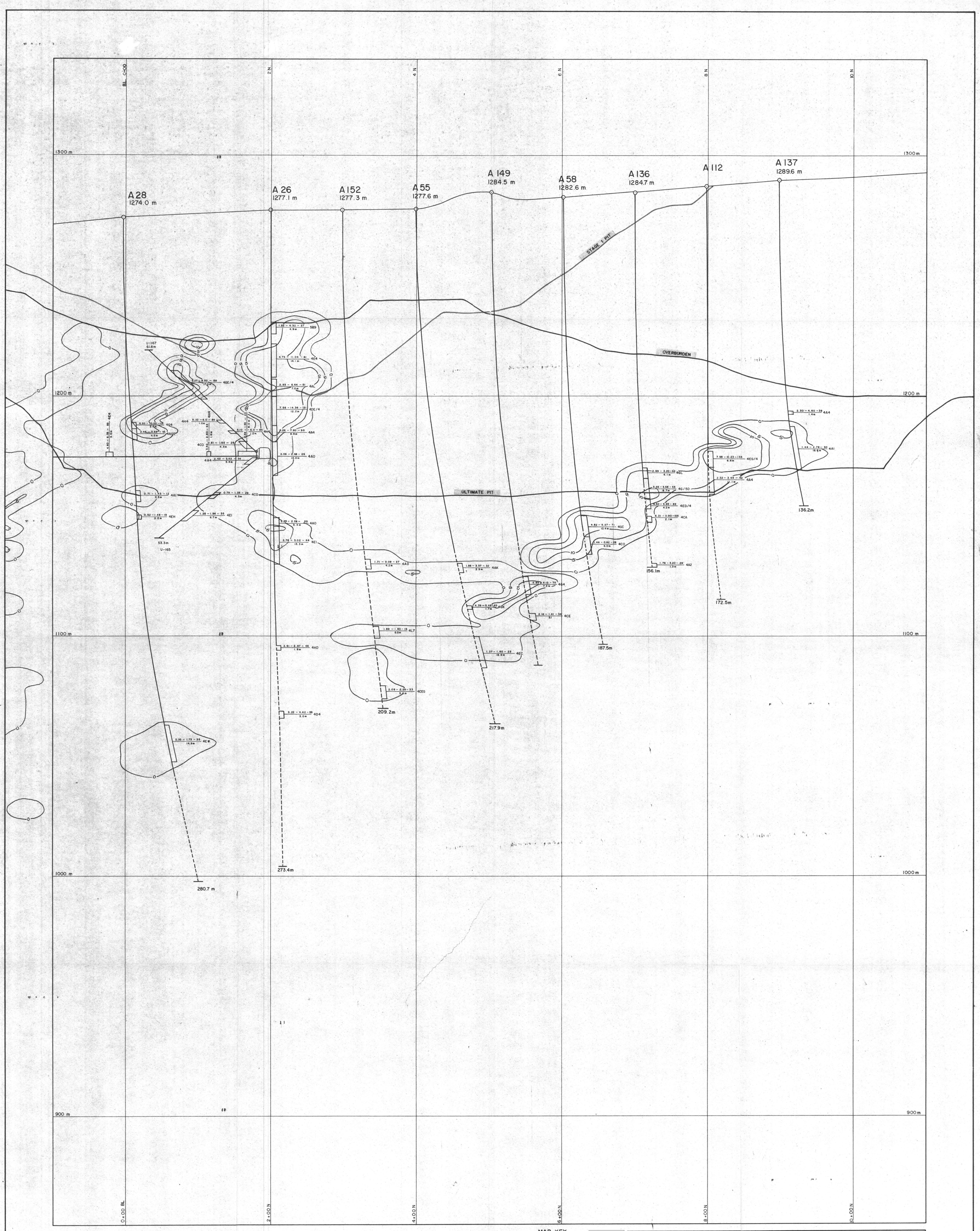

N 42° 13' 33"

MAP KEY

SHEET 1	SHEET 2

inches 0 1 1
0 1 2
centimetres

This reference scale bar is equivalent to that on the original image. It will scale at the same rate as the image, and thus it can be used as a reference for the original size.

SCALE: 1:500 metric	CYPRUS ANVIL MINING CORPORATION
DRAWN BY:	GRUM DEPOSIT
DATA BY:	VERTICAL CROSS SECTION 64W
DATE:	AZIMUTH 312° 42° PROFILE
REVISION:	MAP No.


12 S
10 S
8 S
6 S
4 S
2 S
1300 m
1200 m
1100 m
1000 m
900 m
A-157
1273.9
OVERBURDEN
STAGE 1 PIT
ULTIMATE PIT
3.10 - 2.68 - 52
1.4m
4EK
2.00 - 1.94 - 32
5.7m
4CE
4.66 - 4.63 - 57
4.6m
4EC
155.4m
12+00S
10+00S
8+00S
6+00S
4+00S
2+00S
N 43° 47' 58" E
inches
centimetres
SCALE 1:500 metric
DRAWN BY
DATA BY
DATE
REVISION
MAF No
CYPRUS ANVIL MINING CORPORATION
GRUM DEPOSIT
VERTICAL CROSS SECTION 66W
312° VIEW AZIMUTH
42° PROFILE

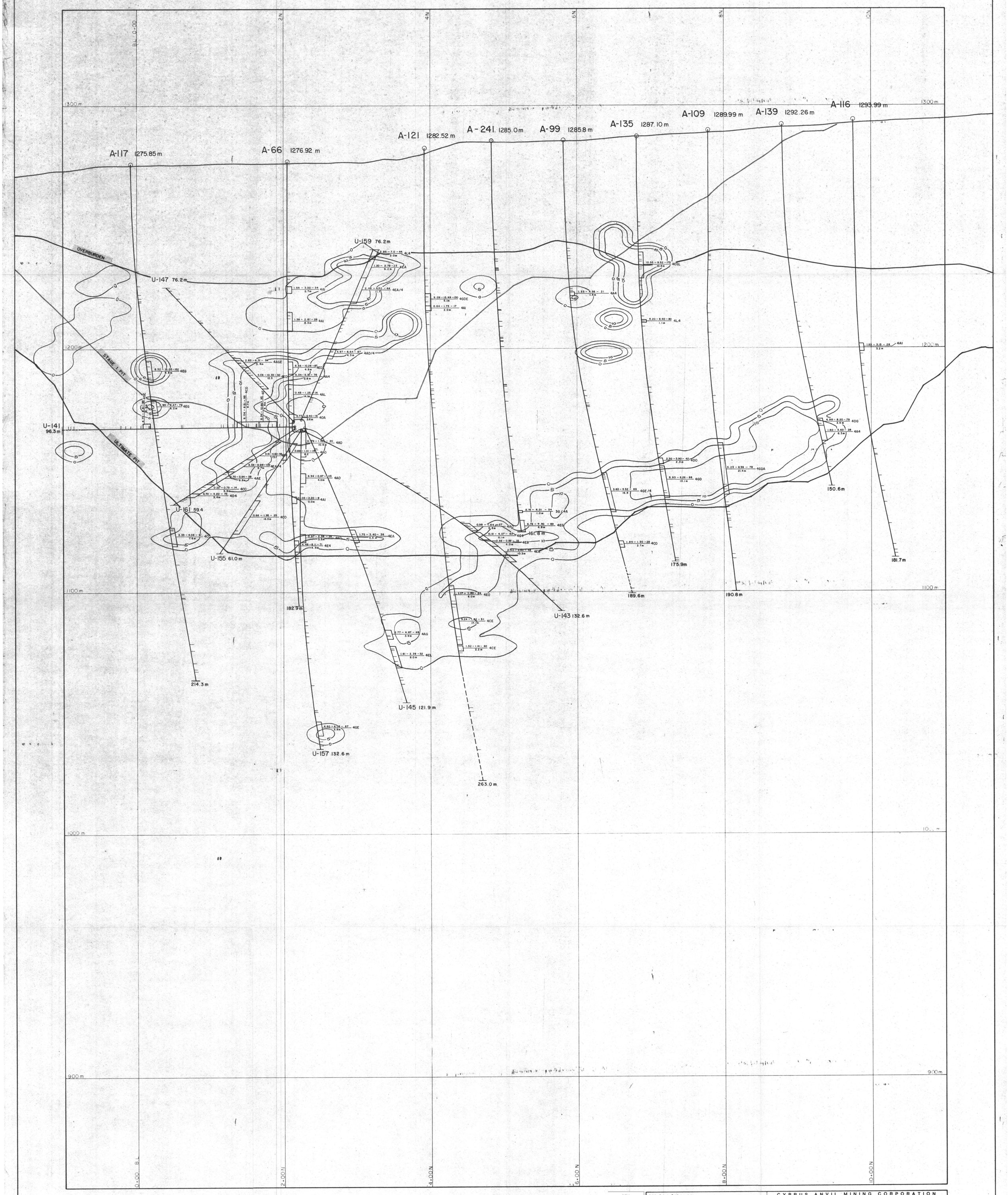

N 43°47'58" E

SCALE	1:500 metric
DRAWN BY	C. L. C.
DATA BY	
DATE	OCT. 28, 1982
REVISION	
MAP No	

CYPRUS ANVIL MINING CORPORATION

GRUM DEPOSIT

VERTICAL CROSS SECTION 66W

312° VIEW AZIMUTH 42° PROFILE

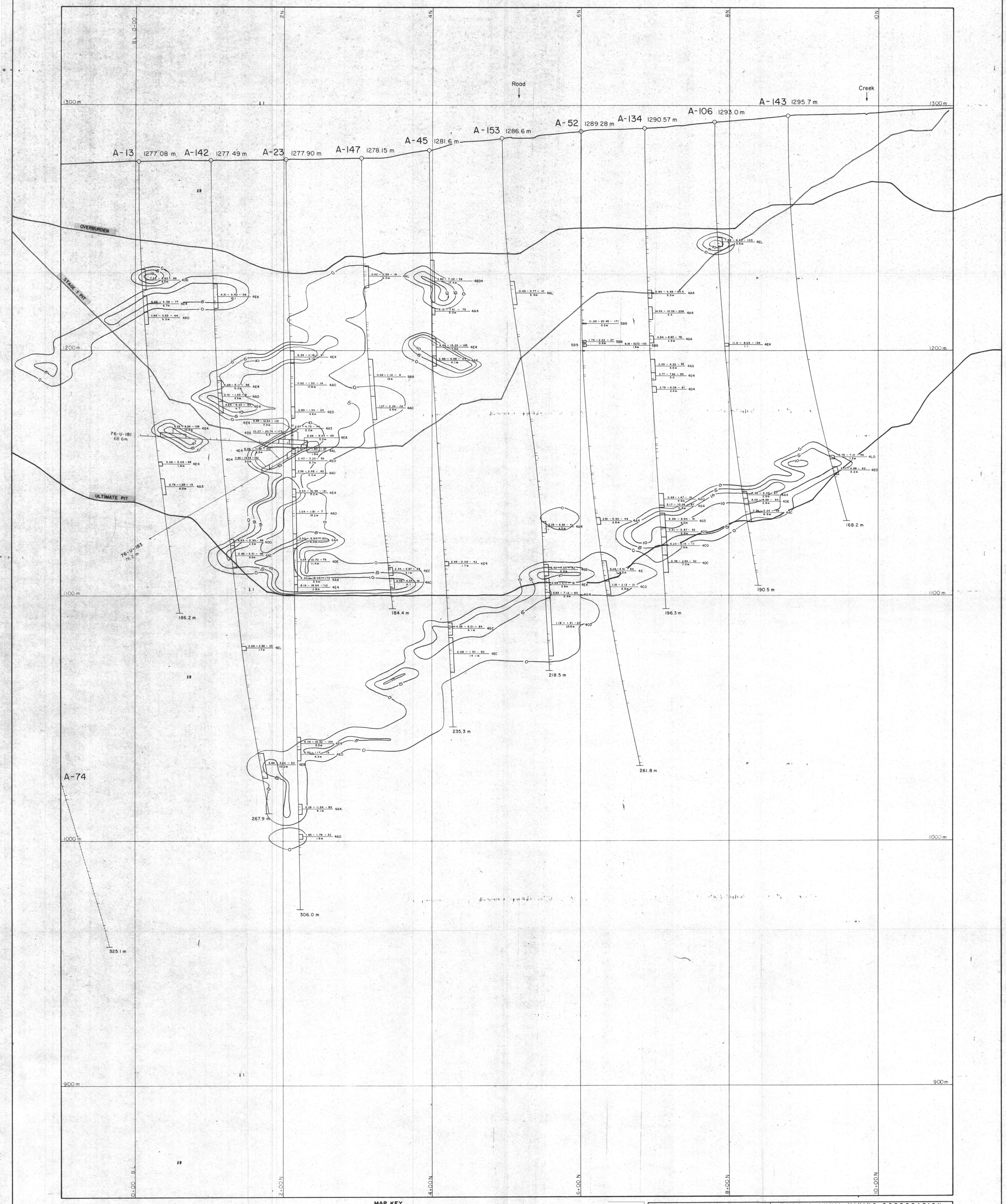

MAP KEY

SHEET 1 | SHEET 2

N 42° 13' 33"

inches 0 1 — 0 1 2 centimetres

This reference scale bar has been added to the original image. It will scale at the same rate as the image, therefore it can be used as a reference for the original size.

SCALE: 1:500 metric	CYPRUS ANVIL MINING CORPORATION
DRAWN BY	GRUM DEPOSIT
DATA BY	68W(N1/2)
DATE MARCH 1981	MAP No
REVISION	

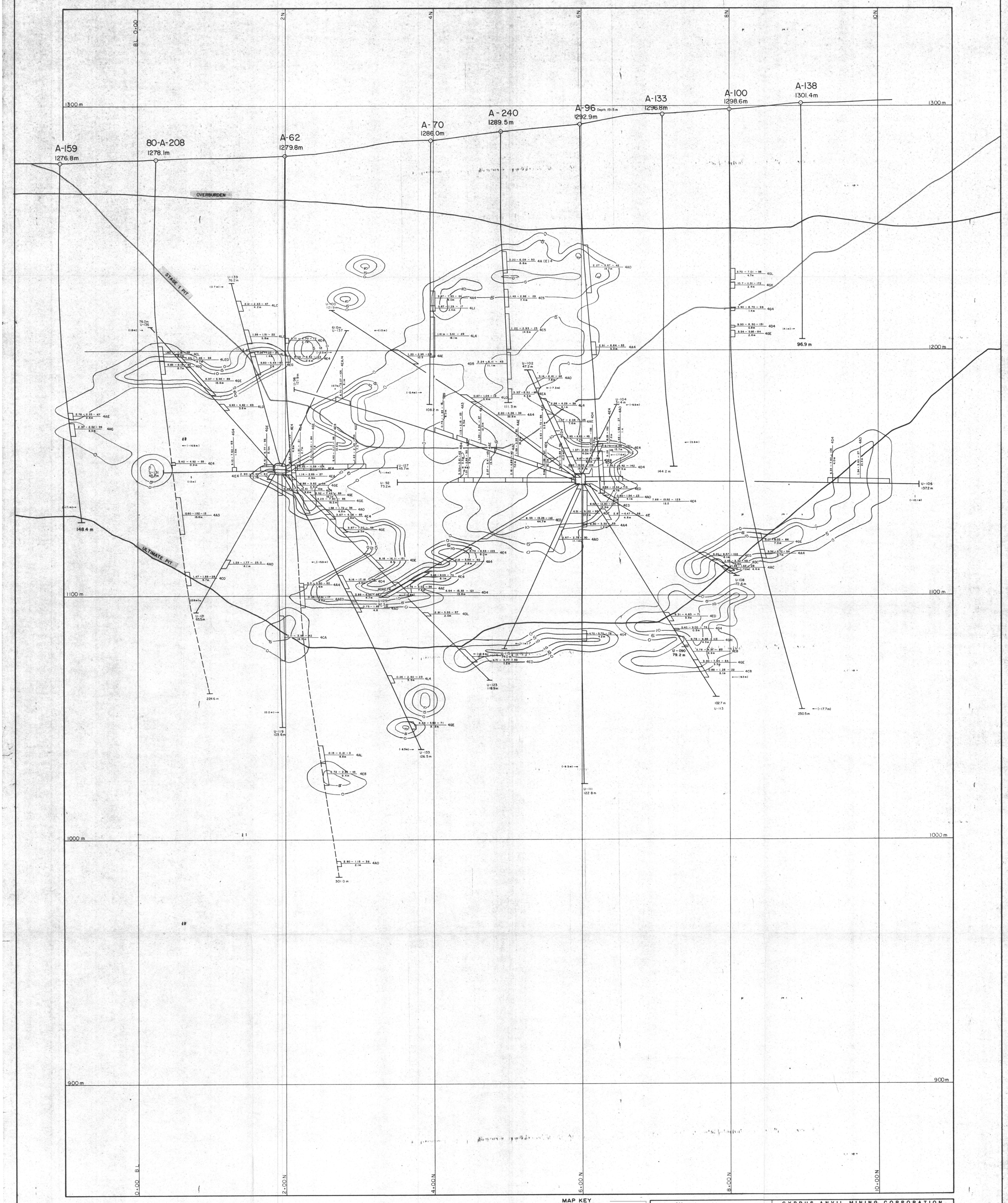

MAP KEY

SHEET 1 | SHEET 2

N 42° 13' 33"

inches

centimetres

This reference scale bar has been added to the original image. It will scale at different rates on the image, therefore it can be used as a reference scale for the original size.

SCALE: 1:500 metric	CYPRUS ANVIL MINING CORPORATION
DRAWN BY:	GRUM DEPOSIT
DATA BY:	VERTICAL CROSS SECTION 70W
DATE:	AZIMUTH 312° 42° PROFILE
REVISION:	MAP No.

N 42° 13' 33"

MAP KEY

SHEET 1	SHEET 2

SCALE 1:500 metric	CYPRUS ANVIL MINING CORPORATION
DRAWN BY	GRUM DEPOSIT
DATA BY	VERTICAL CROSS SECTION 72W
DATE AUG. 1981	AZIMUTH 312° 42° PROFILE
REVISION	MAP No



N 42° 13' 33"

MAP KEY

SHEET 1 | SHEET 2

inches 0 1
0 1 2 centimetres

The 1cm reference scale bar has been added to the original image. It will scale at the same rate as the image, therefore it can be used as a reference for the original size.

SCALE 1:500 metric		CYPRUS ANVIL MINING CORPORATION GRUM DEPOSIT
DRAWN BY		VERTICAL CROSS SECTION 72W AZIMUTH 312° 42° PROFILE
DATA BY		
DATE AUG. 1981	MAP No	
REVISION		

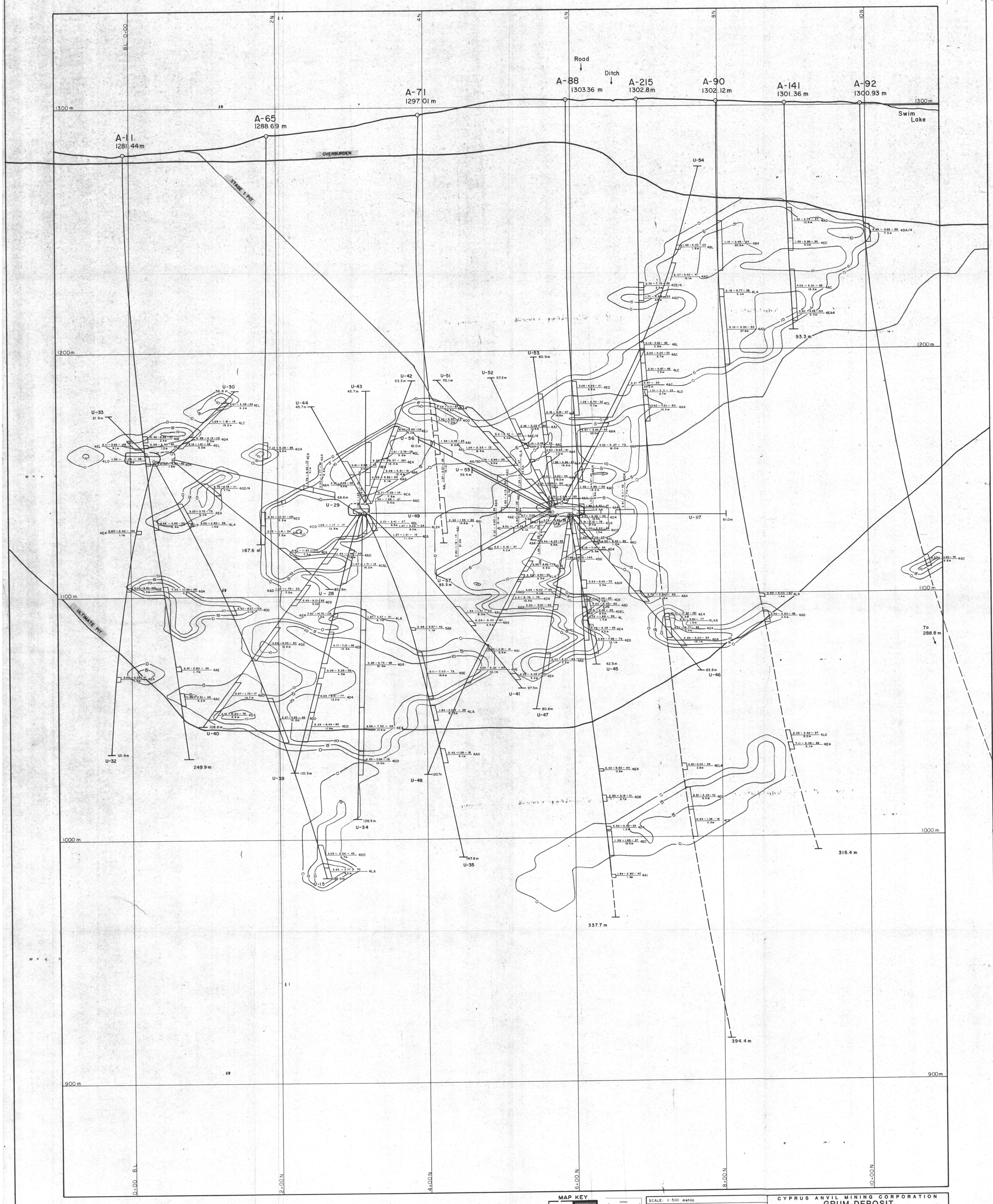

MAP KEY

SHEET 1 | SHEET 2

N 42° 13' 33"

inches 0 1 — 0 1 2 centimetres

This reference scale bar has been added to the original image. It will scale at the same rate as the image, therefore it can be used as a reference for the original size.

SCALE: 1:500 metric	CYPRUS ANVIL MINING CORPORATION
DRAWN BY:	GRUM DEPOSIT
DATA BY:	VERTICAL CROSS SECTION 74 W
DATE: Aug 82	312° VIEW AZIMUTH 42° PROFILE
REVISION:	MAP No.