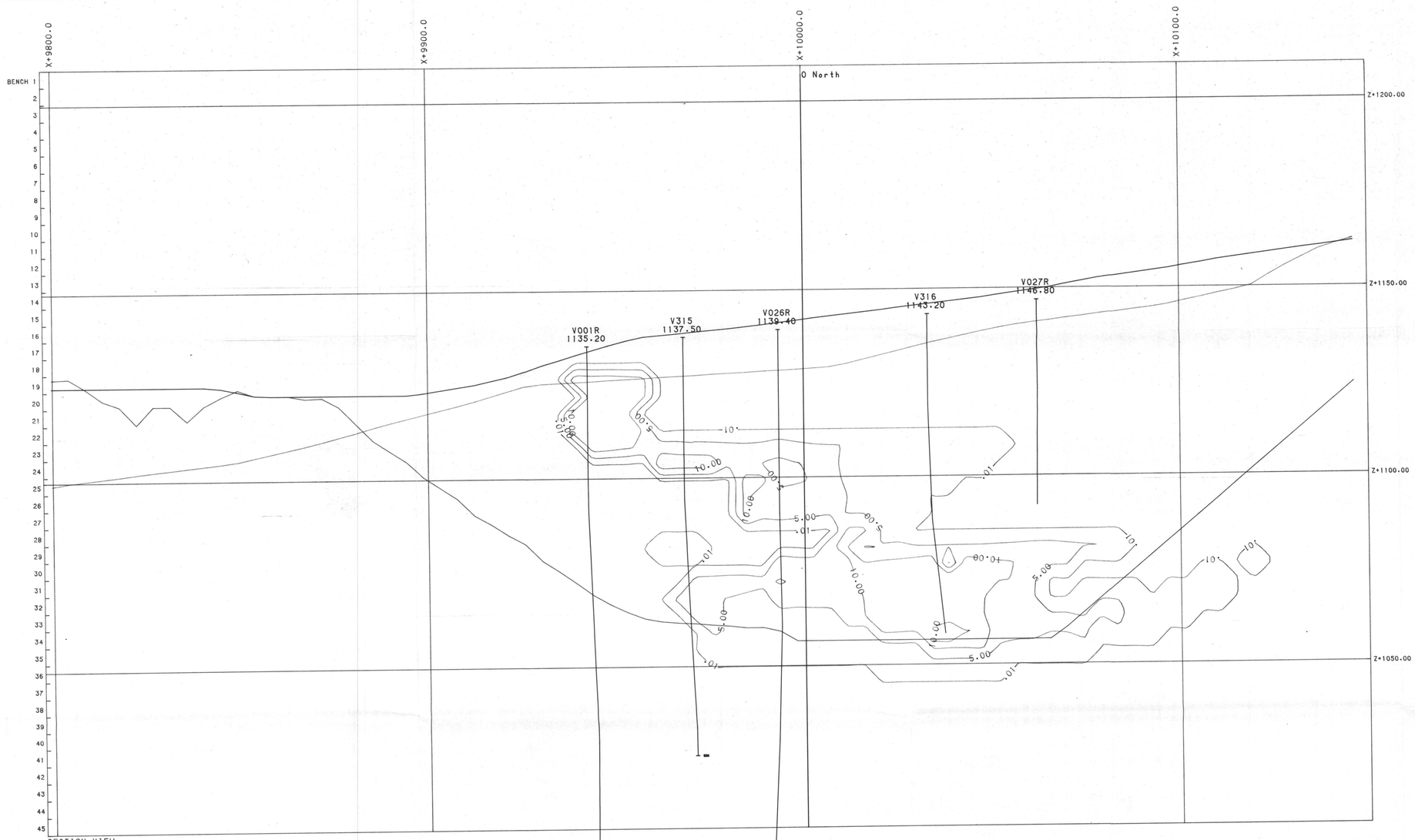

SECTION END POINTS
LEFT END : RIGHT END :
X+9797.50 X+10150.00
Y+10370.00 Y+10370.00

SECTION AZIMUTH :
90.00 DEGREES

MAXIMUM PROJECTION DISTANCE :
15.00 [m]

BOREHOLE LEGEND :
LEFT SIDE : RIGHT SIDE :

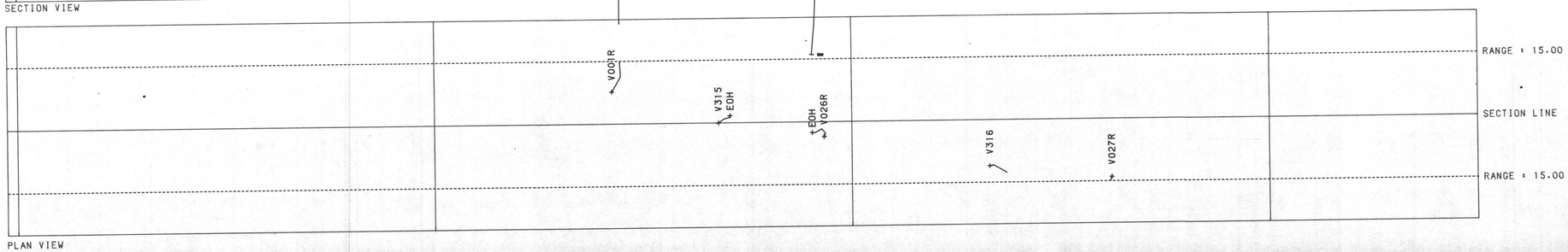



Curragh Resources

VANGORDA DEPOSIT
Section at 0E (row 28)

PLOTTED BY PC-MINE VERSION 1.10

Vangorda 8607 Geological Model

016962

DATE : 3/ 8/1987 SCALE 1: 500