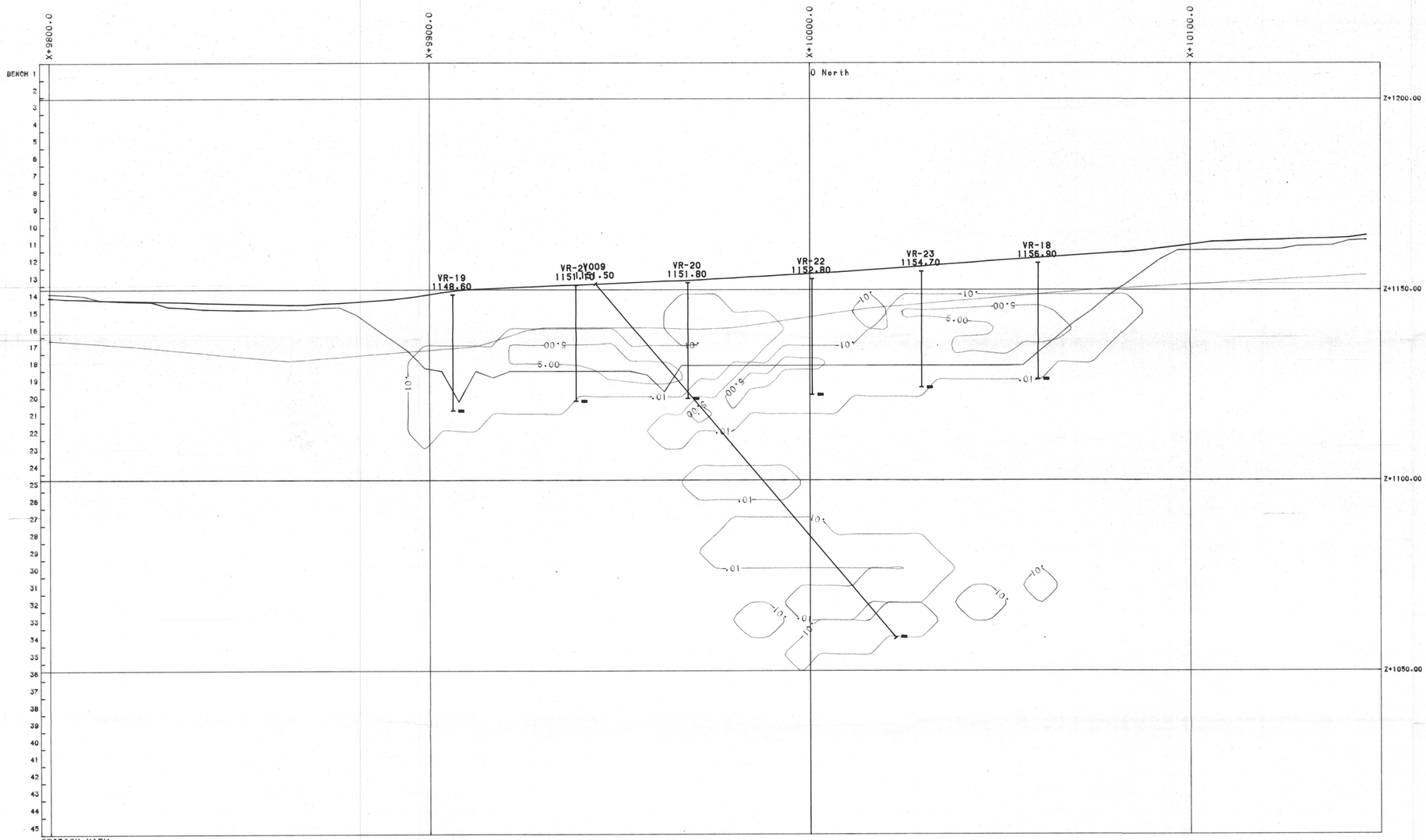

SECTION VIEW

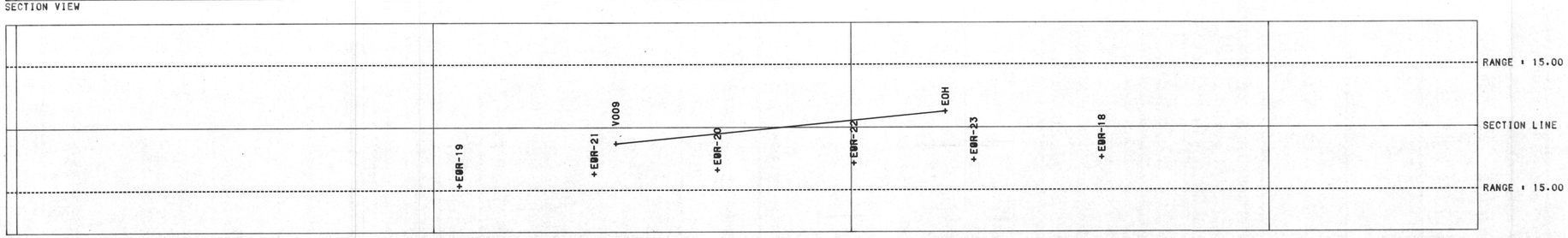

PLAN VIEW

SECTION END POINTS
LEFT END : X+9797.50 Y+9698.00
RIGHT END : X+10150.00 Y+9698.00

SECTION AZIMUTH :
90.00 DEGREES

MAXIMUM PROJECTION DISTANCE :
15.00 [m]

BOREHOLE LEGEND :
LEFT SIDE : RIGHT SIDE :



Curragh Resources

VANGORDA DEPOSIT
Section at 22E (row 94)

PLOTTED BY PC-MINE VERSION 1.10

Vangorda 8507 Geological Model

DATE : 3/ 8/1987 SCALE 1: 500

016973