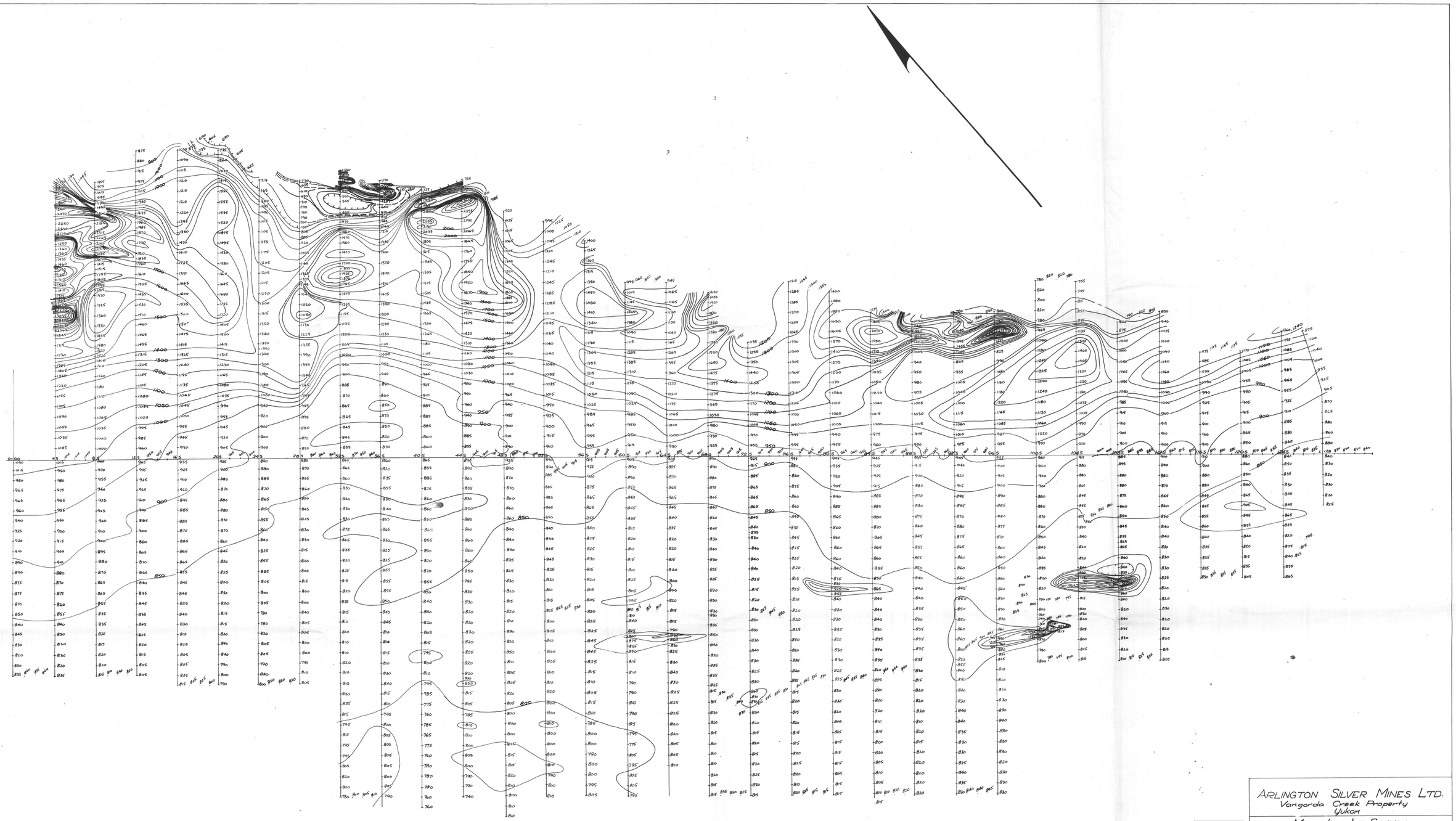

ARLINGTON SILVER MINES LTD.
Vangorda Creek Property
Yukon

Magnetometer Survey
inst: MF-1 operator: RAG

contour interval 50 ft/100 ft	scale: 1"=400'
corrections: 58	date: Apr 27/66 Ken Grange.

017088


20°W
20°E
L90N
L80N
L60N
L40N
L20N
L0
L20S
B-1
B-2
B-3


inches
0
1
2
centimetres
0
1
2
3
4
5
YUKON
GEOLOGICAL SURVEY
This reference scale bar has been added to the original image. It will scale at the same rate as the original image, so it can be used as a reference for the original size.