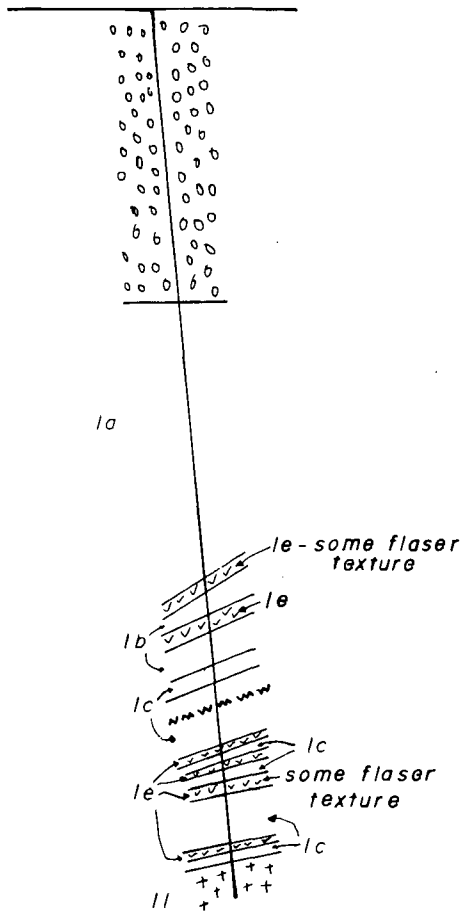
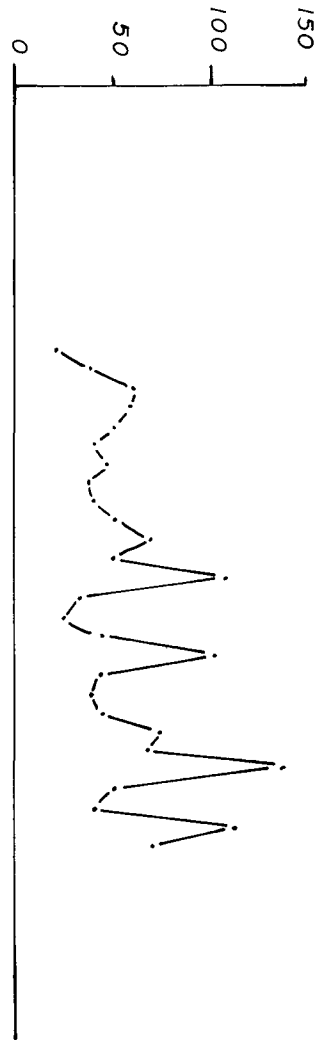


DDH 6VE-2
 Looking NW
 Dip: -90°, Depth: 467'


0
 100
 200
 300
 400
 500



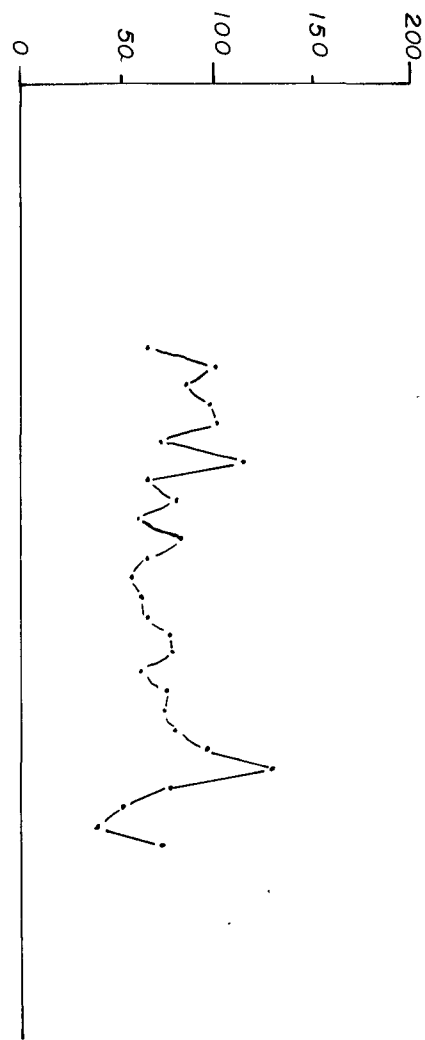
ppm Copper




ppm Lead



ppm Zinc



017109

 WELCOME NORTH MINES LTD.		
VANGORDA 1976 PROJECT		
DDH 6VE-2 Compilation Profile		
Location: Eva Grid		
62+00E, 55+00N		
Scale: 1" = 100 feet	Date: Dec. 1976	NTS: 105K-5
Revised: _____	By: F. Foster	Fig. 3