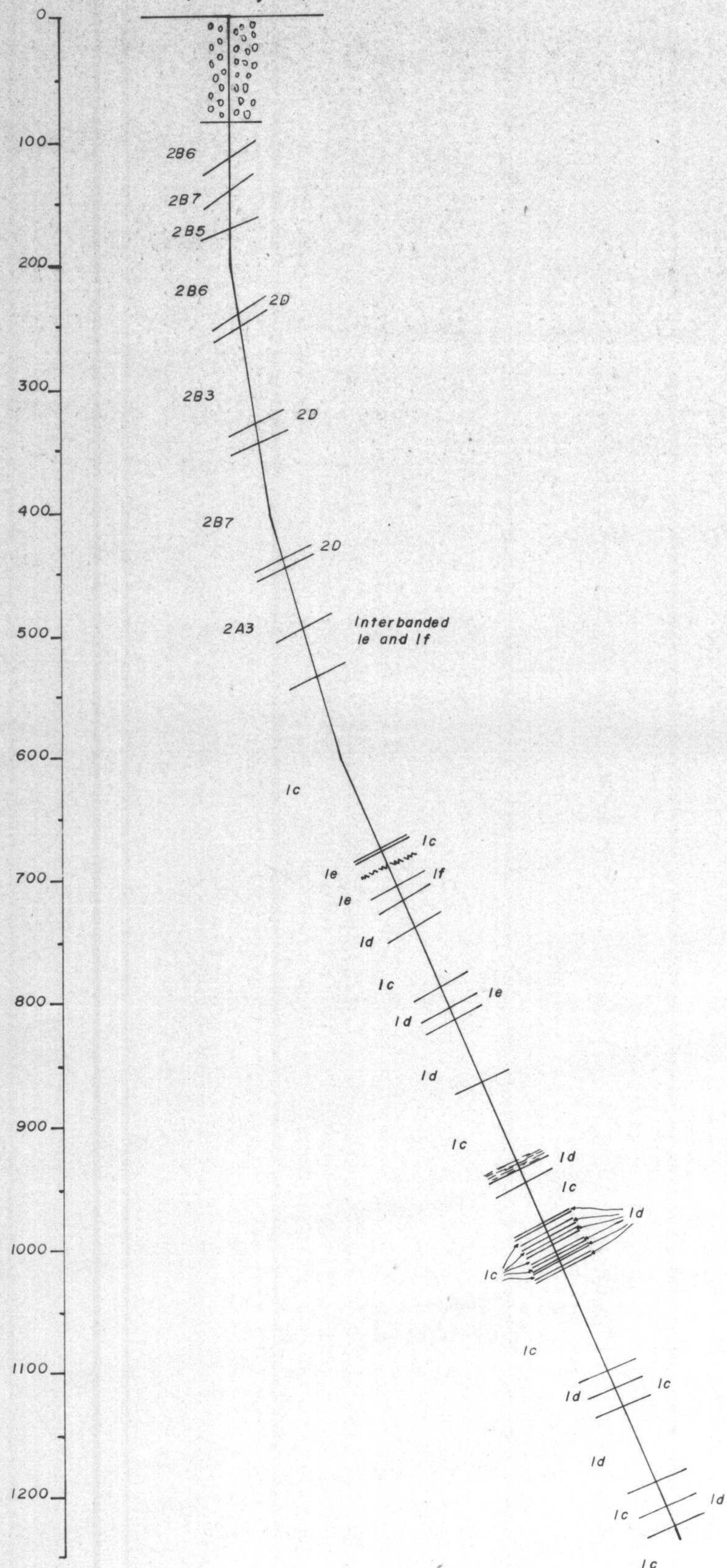
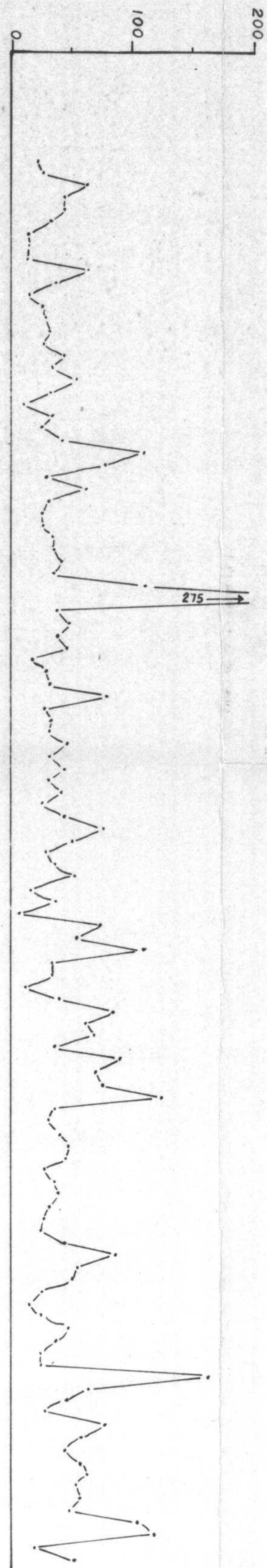



DDH 6VE-3
Looking NW
Dip: -90°, Depth: 1226'




ppm Copper



ppm Lead



ppm Zinc

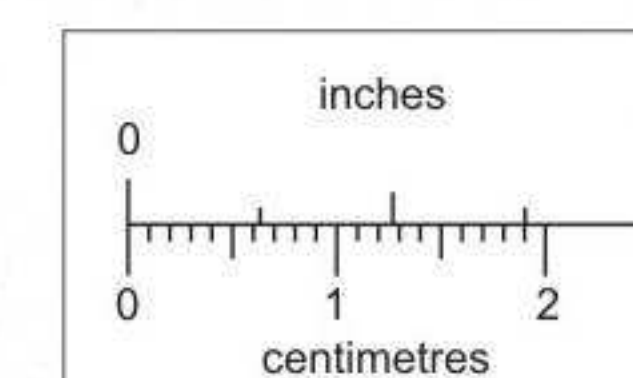
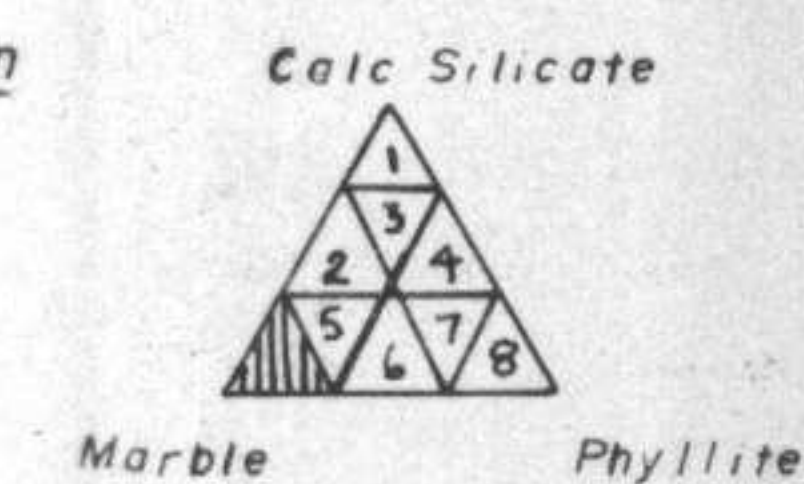


LEGEND

Explanation:

Example 2=Unit (Table 1)
2B3 B=Subunit (Table 1)
3=Composition (Triangle)

Composition Code:



This reference scale bar has been added to the original image. It will scale at the same rate as the image, therefore it can be used as a reference for the original size.

WELCOME NORTH MINES LTD.
VANGORDA 1976 PROJECT
DDH 6VE-3 Compilation Profile
Location: Eva Grid
60+00E, 30+00N
Scale: 1" = 100 feet Date: Dec. 1976 NTS 10SK-5
Revised: By: F. Foster Fig. 4

017112