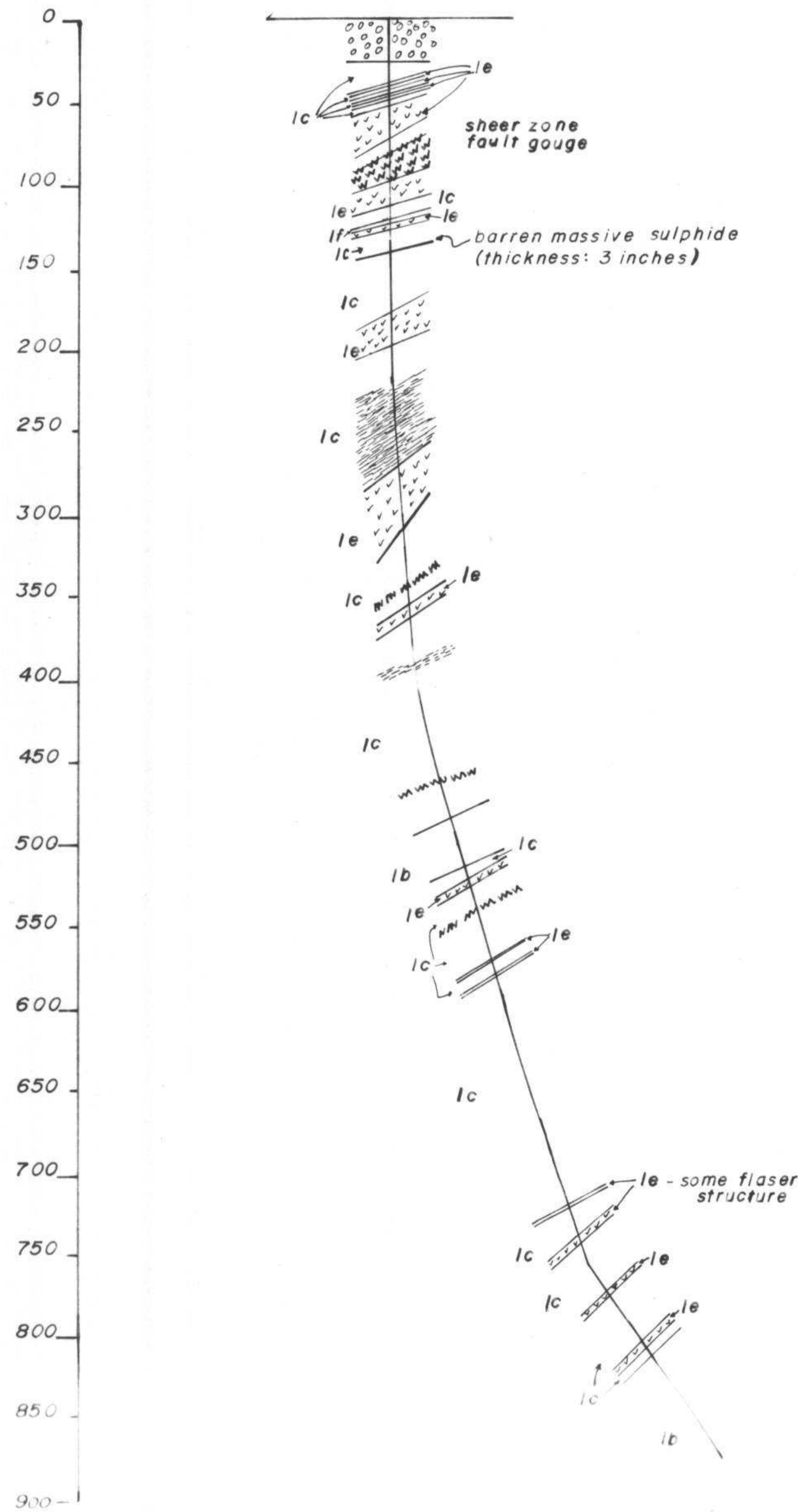




DDH 6VM-3  
Looking NW  
Dip: -90°, Depth: 877'




ppm Copper



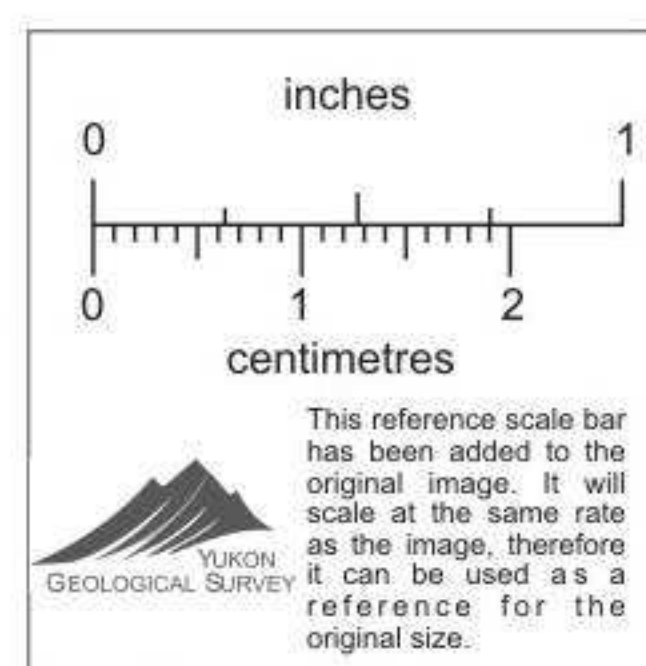

ppm Lead



ppm Zinc



Specific Gravity



**WELCOME NORTH MINES LTD.**  
**VANGORDA 1976 PROJECT**  
 DDH 6VM-3 Compilation Profile  
 Location: Mabel Grid  
 244+00N, 10+00E  
 Scale: 1" = 100 feet Date: Nov. 1976 NTS 1056  
 Revised: By: F. Foster Fig. 7

017115