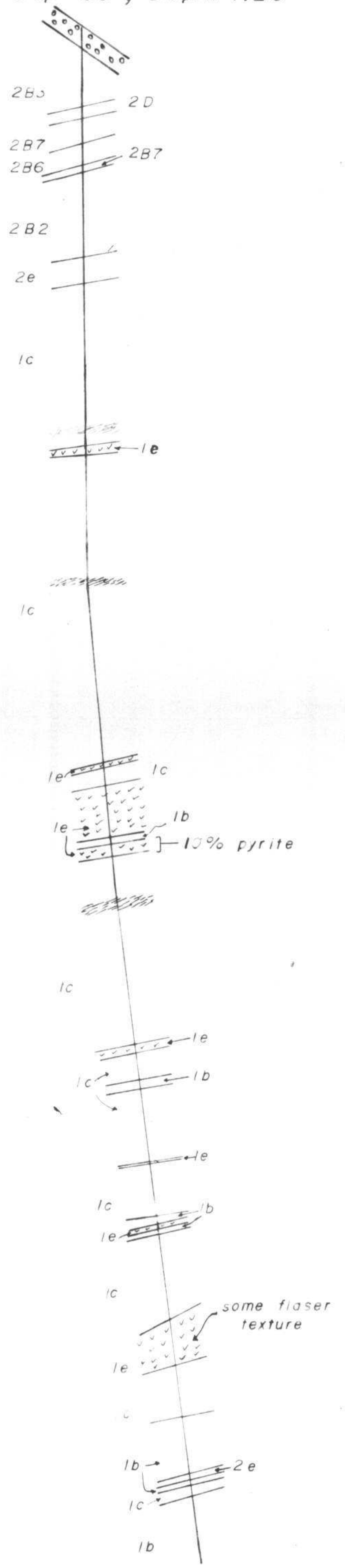
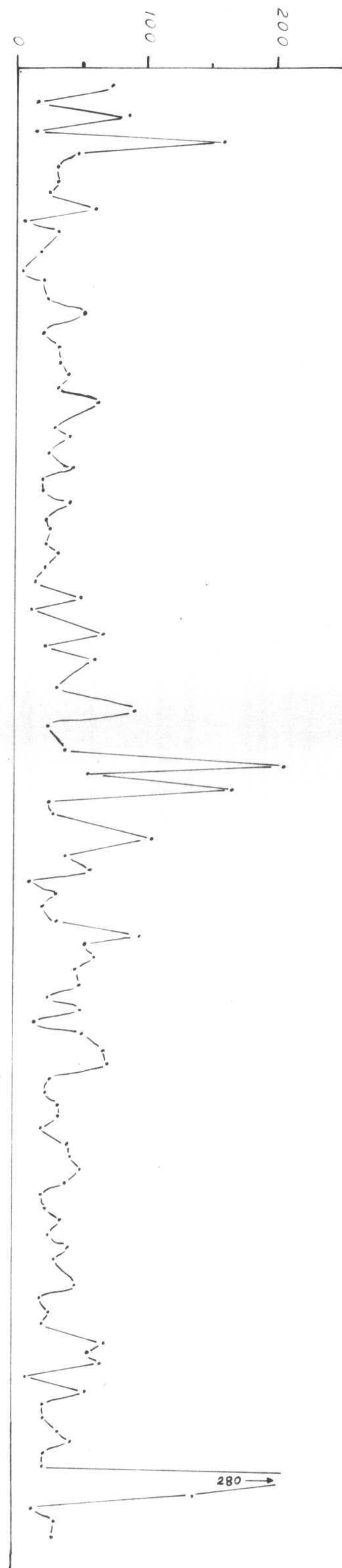


DDH 6VM-1  
Looking NW  
Dip: -55°, Depth: 1126'


0  
100  
200  
300  
400  
500  
600  
700  
800  
900  
1000  
1100





ppm Copper



ppm Lead



ppm Zinc



<b>WELCOME NORTH MINES LTD.</b>		
VANGORDA 1976 PROJECT		
DDH 6VM-1 Compilation Profile		
Location: Mabel Grid 256+COW, 07+50N		
Scale 1" = 100 feet	Date: Dec 1976	NTS 10SK-5
Revised:	By: F. Foster	Fig. 5

017117