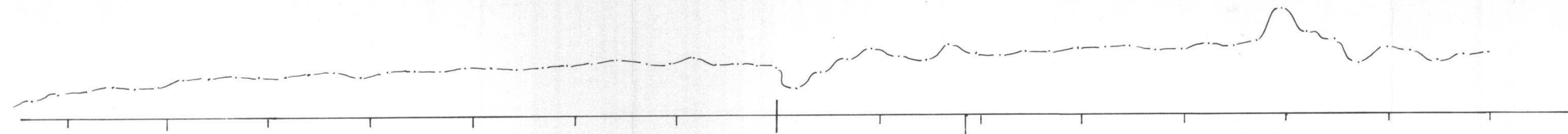
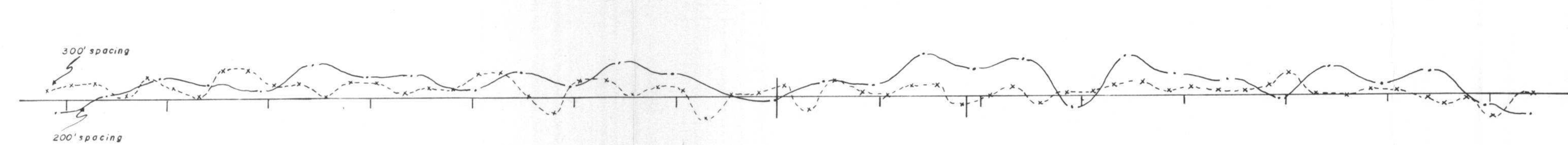


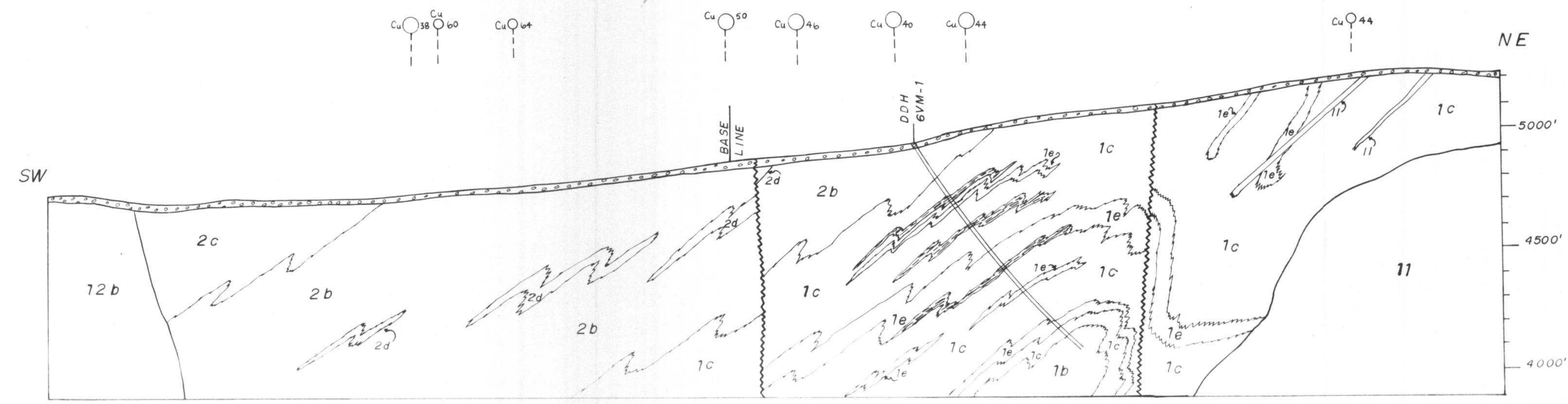
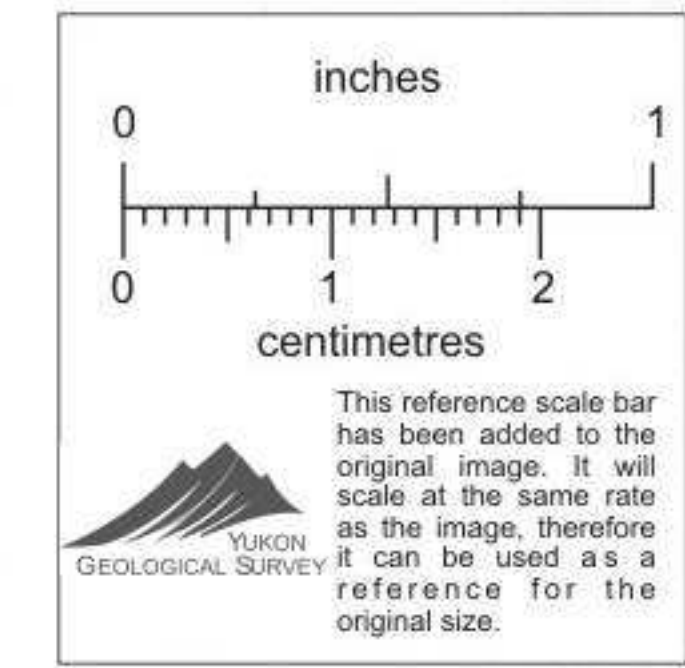
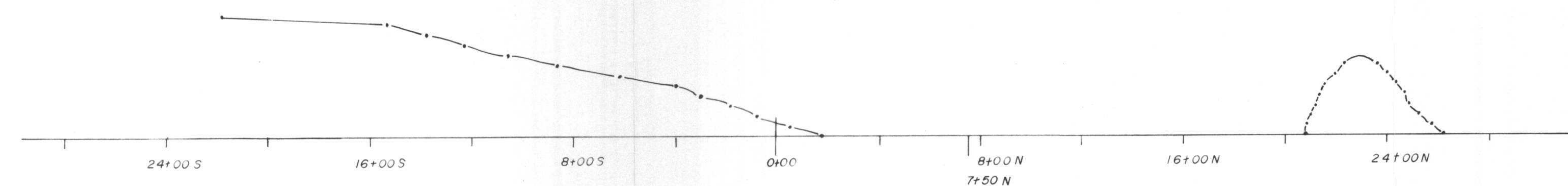
gammas



dip angle



milligals



LEGEND

See table 1 for Lithology

- Silt
- Soil
- Sericite-quartz schist often containing andalusite.

WELCOME NORTH MINES LTD.

VANGORDA PROJECT

MABEL 1-48, E/A 40-47

COMPILATION PROFILE

ALONG LINE 252+00 W

Scale 1" = 400ft. Date Dec. 1976 NTS 108K S

Revised By F. Foster Fig 9

017118