
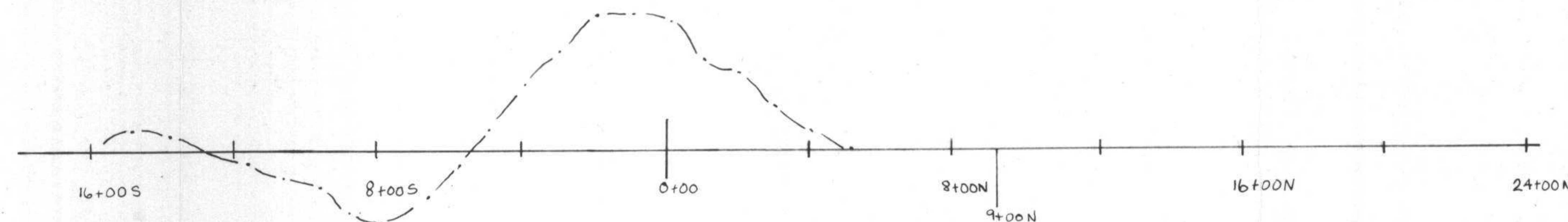


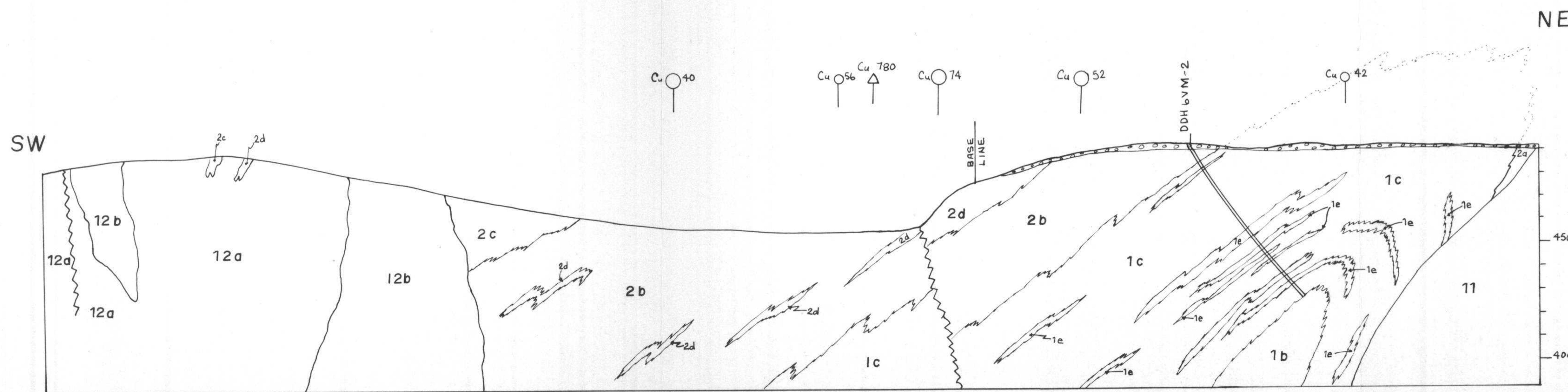
GROUND MAG



CEM




RESIDUAL GRAVITY (1975)



LEGEND

See table 1 for Lithology

- Soil
- Silt
- △ Rock



This reference scale bar has been added to the original image. It will scale at the same rate as the image, therefore geological survey it can be used as a reference for the original size.

VANGORDA PROJECT		
MABEL 1-48 & EVA 40-47		
COMPILATION PROFILE		
ALONG LINE 276+00W		
Scale 1" = 400 ft.	Date: Nov. 76	NTS 10565
Revised:	By: F. Foster	Fig. 10

017119