

LOCKWOOD SURVEY CORPORATION LIMITED

CONTRACT # 9174
FLIGHT # 17
DATE FLOWN Sept 28-65
AIRCRAFT 1264
FLYING HEIGHT 200

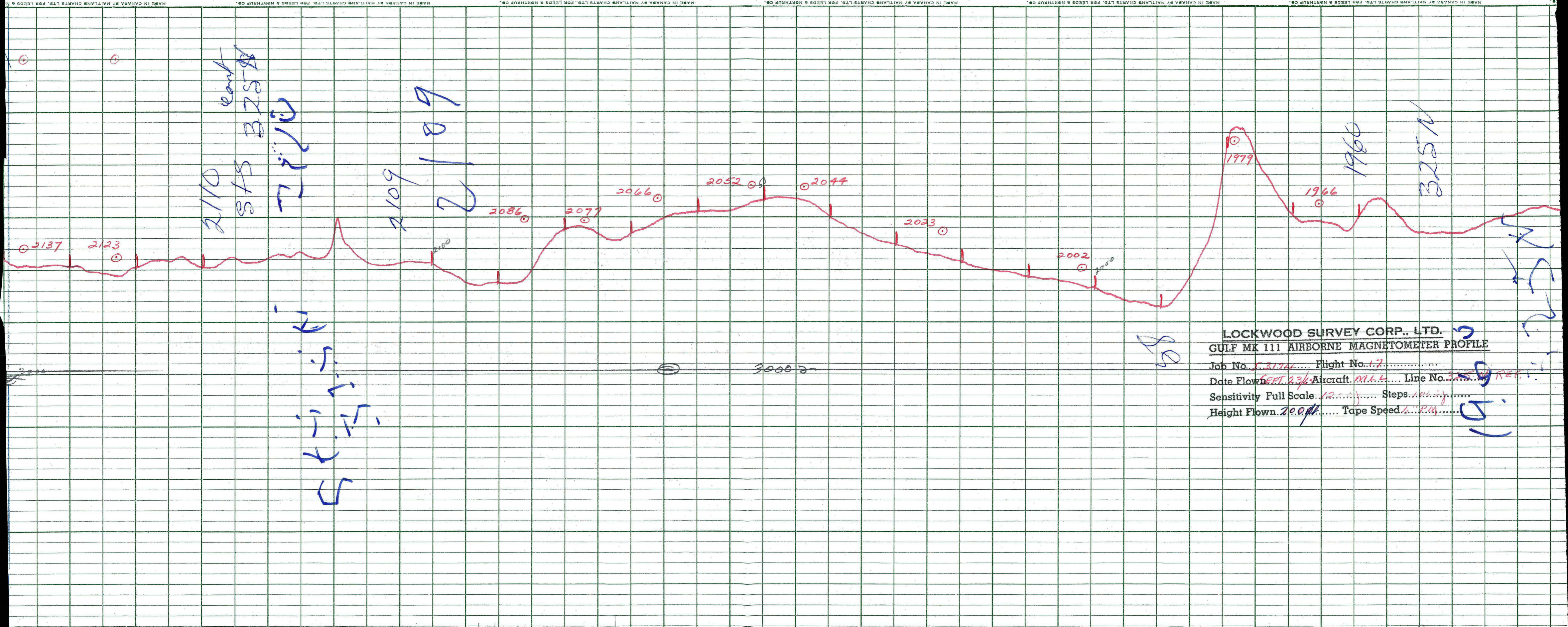
PROFILES
GULF MAGNETOMETER Mk III 4 /MINUTE
SENSITIVITY 1200
APN-1 RADIO ALTIMETER /MINUTE
SENSITIVITY

LINE No. 325-S. Ref.
325-N. Ref.

017168

LOCKWOOD SURVEY CORP., LTD.
ELECTROMAGNETIC INTER PROFILES.

Job No..... Flight No.....
Date Flown..... Aircraft..... Line No.....
Sensitivity, In Phase..... Out of Phase.....
Flying Height..... Bird Height.....
Tape Speed.....



east
STS 325A
2110

2109
2100
2086
2077
2066
2052
2044

2023
2002
2000
1979
1966
1960

325A

325A

325A

LOCKWOOD SURVEY CORP., LTD.
 GULF MK 111 AIRBORNE MAGNETOMETER PROFILE
 Job No. 3174 Flight No. 17
 Date Flown SEPT. 23/64 Aircraft M.L.L. Line No. 325A
 Sensitivity Full Scale 1200 Steps 100
 Height Flown 2000 Tape Speed 1" PM

3000

LOCKWOOD SURVEY CORP., LTD.
ELECTROMAGNETOMETER PROFILES

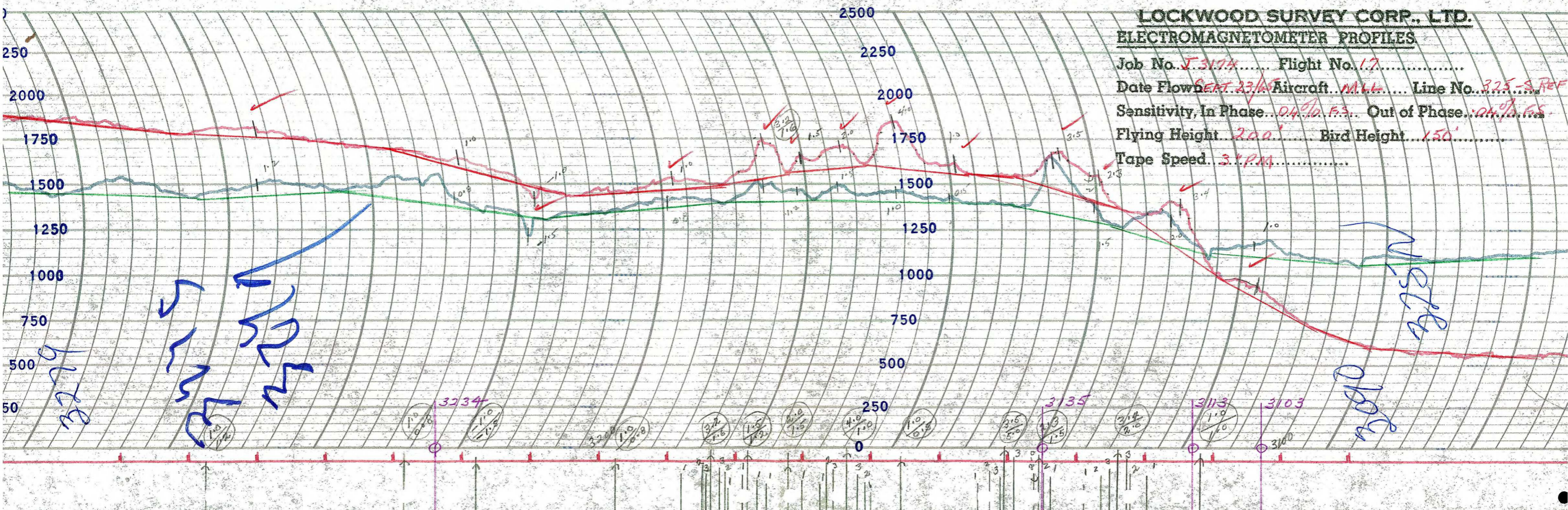
Job No. *J 3174*..... Flight No. *17*.....

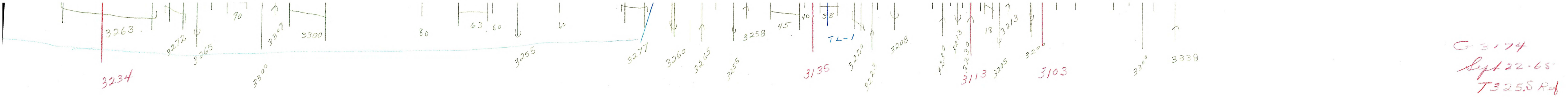
Date Flown *SEPT 23/45* Aircraft. *MAL*..... Line No. *325-S REF*

Sensitivity, In Phase...*0.4%*... Out of Phase...*0.4%*...


Flying Height...*200'*..... Bird Height...*150'*.....

Tape Speed...*3.1 P.M.*.....





G 3174
 Sept 22-65
 T 325.5 Ref
 Inter Em

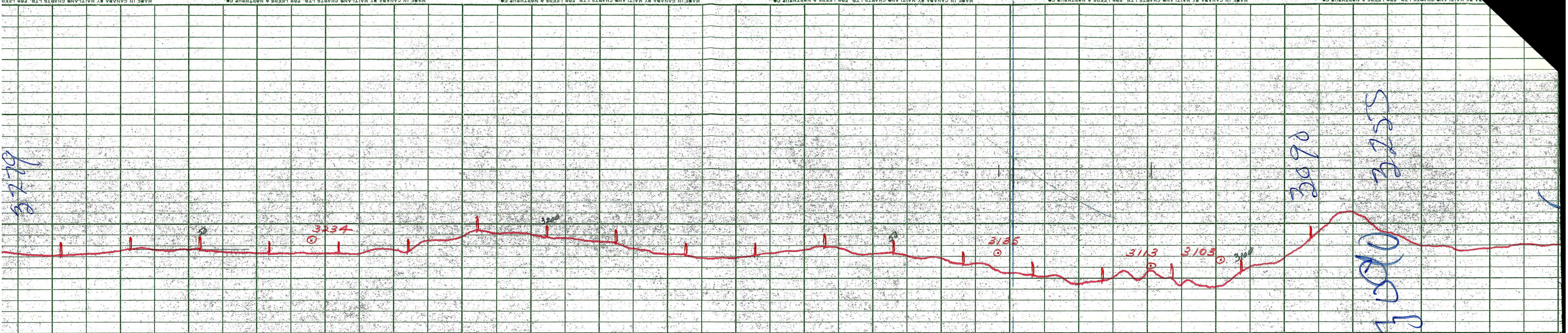


S+S.

G 3174
 Sept 23-65
 T 325. N. E. J
 D. W. E. J

5779

5779



3090

3255

LOCKWOOD SURVEY CORP., LTD.
 GULF MK 111 AIRBORNE MAGNETOMETER PROFILE
 Job No. J. 3177 Flight No. 17
 Date Flown SEPT 29/65 Aircraft M44 Line No. 3255-5-REF
 Sensitivity Full Scale 1200 Steps 1000
 Height Flown 2000 ft Tape Speed 4 in/min

3000

3000