

LOCKWOOD SURVEY CORPORATION LIMITED

CONTRACT # G-3174
FLIGHT # 14
DATE FLOWN SEPT 15/65
AIRCRAFT MLL
FLYING HEIGHT 200'

PROFILES
GULF MAGNETOMETER Mk III 4"/MINUTE
SENSITIVITY 1200y
APN-1 RADIO ALTIMETER _____ /MINUTE
SENSITIVITY _____

CHART SPEED

330-N-
LINE No. 3428 REF. REF.

017173

LOCKWOOD SURVEY CORP., LTD.
ELECTROMAGNETOMETER PROFILES.

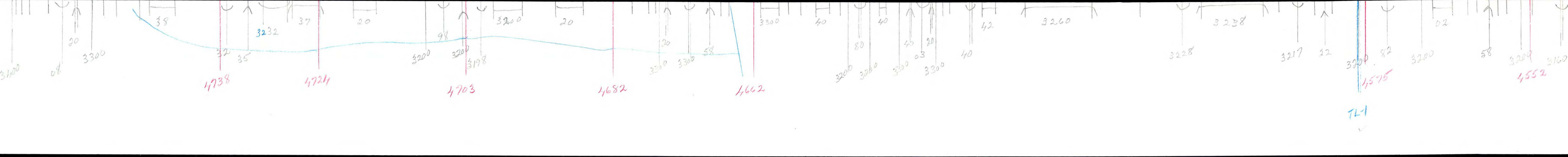
Job No..... Flight No.....
Date Flown..... Aircraft..... Line No.....
Sensitivity, In Phase..... Out of Phase.....
Flying Height..... Bird Height.....
Tape Speed.....

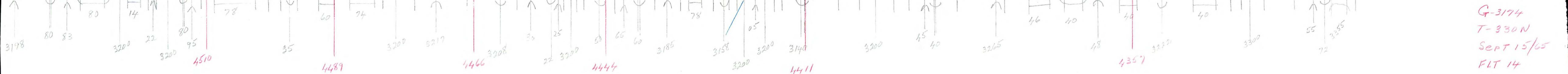
G-3174

T-330 N-REF.

SEPT 15/65

FLT 14





G-3174
 T-330N
 SEPT 15/65
 FLT 14

JB

LOCKWOOD SURVEY CORP., LTD.
GULF MK 111 AIRBORNE MAGNETOMETER PROFILE

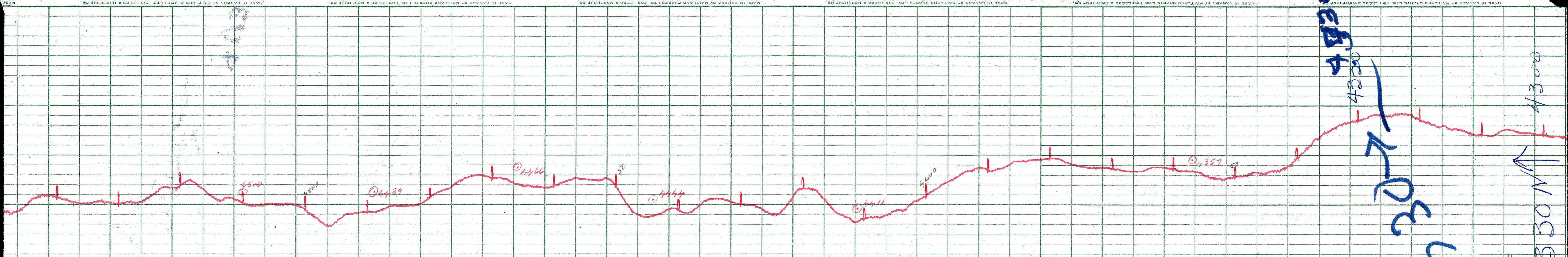
Job No. J-2074 Flight No. 14
Date Flown SEPT. 15/64 Aircraft M.C.A. Line No. 330 N. 1574
Sensitivity Full Scale 1200 Steps 1000
Height Flown 200 Tape Speed 4" P.M.

4759

5
4
3
2
1

5
4
3
2
1





LOCKWOOD SURVEY CORP., LTD.

GULF MK 111 AIRBORNE MAGNETOMETER PROFILE

Job No. 3174 Flight No. 14

Date Flown SEPT 15/55 Aircraft M.L.L. Line No. 330 N. K.F.

Sensitivity Full Scale 1200 Steps 1000

Height Flown 200' Tape Speed 4" PM

3000

START. T. 330. CAMERA NOT SHUT OFF

4300
330

4930

4320

S