

LOCKWOOD SURVEY CORPORATION LIMITED

CONTRACT # G-31774
FLIGHT # 14
DATE FLOWN SEPT 15/65
AIRCRAFT MLL
FLYING HEIGHT 200'

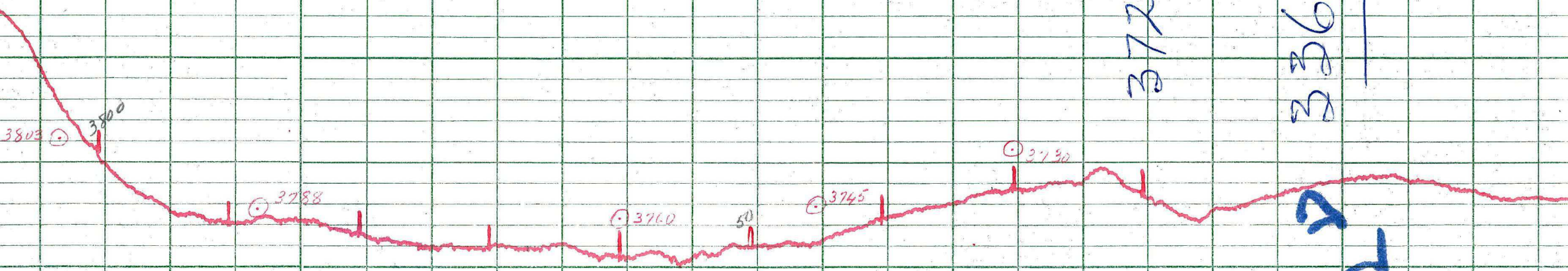
PROFILES
GULF MAGNETOMETER Mk III 4"/MINUTE
SENSITIVITY 1200g
APN-1 RADIO ALTIMETER /MINUTE
SENSITIVITY

LINE No. 336-5

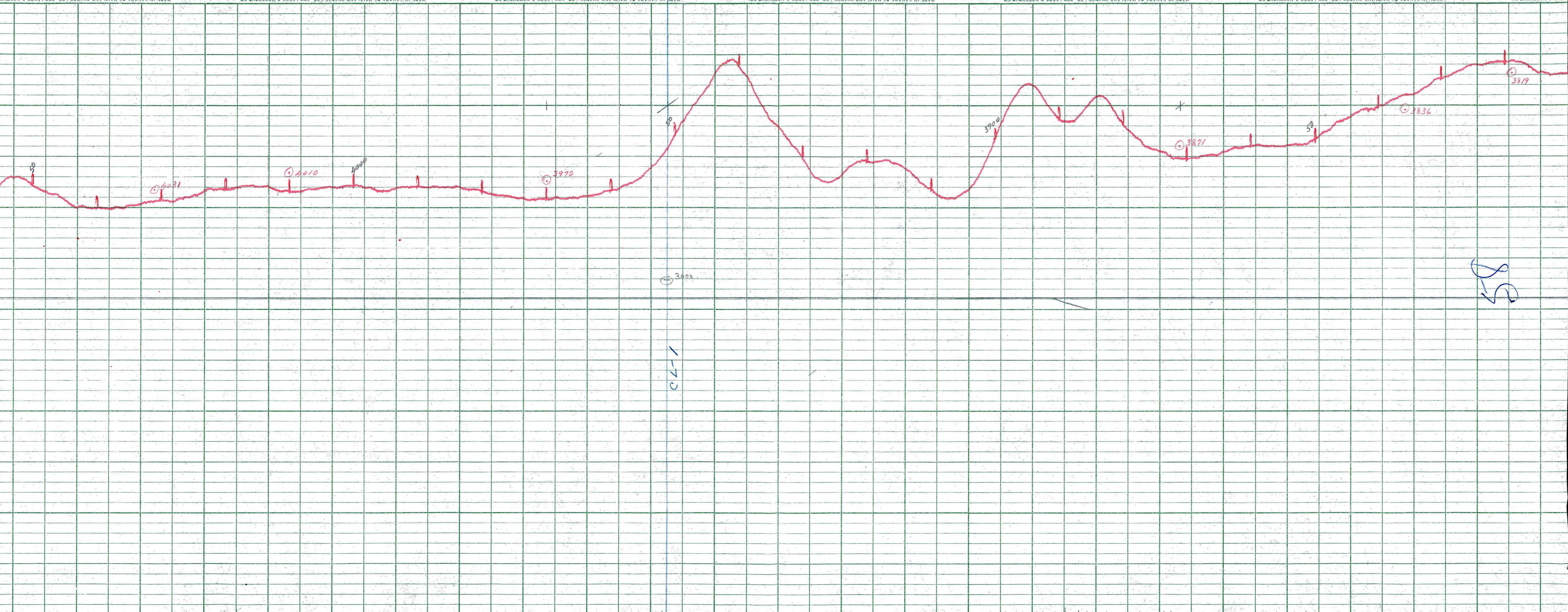
017179

LOCKWOOD SURVEY CORP., LTD.
ELECTROMAGNETOMETER PROFILES.

Job No..... Flight No.....
Date Flown..... Aircraft..... Line No.....
Sensitivity, In Phase..... Out of Phase.....
Flying Height..... Bird Height.....
Tape Speed.....



LOCKWOOD SURVEY CORP., LTD.
GULF MK 111 AIRBORNE MAGNETOMETER PROFILE
 Job No. JF-3174 Flight No. 14
 Date Flown SEPT. 15/65 Aircraft M.L.L. Line No. 3.36-S-REF
 Sensitivity Full Scale 1200γ Steps 100γ
 Height Flown 200' Tape Speed 1/4" PM



SS

LOCKWOOD SURVEY CORP., LTD.
GULF MK 111 AIRBORNE MAGNETOMETER PROFILE
 Job No. J-3174..... Flight No. 14.....
 Date Flown SEPT. 15/48 Aircraft MILL..... Line No. 336-S-REF.
 Sensitivity Full Scale 1200 γ..... Steps 1000 γ.....
 Height Flown 200'..... Tape Speed 4" PM.....

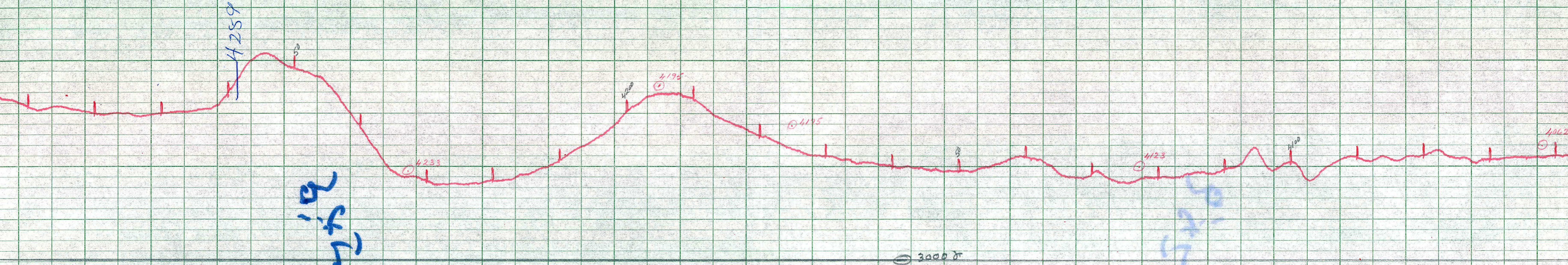
4259 END OF T. 356

M. G. W.

219

219

M. G. W.



LOCKWOOD SURVEYING CO., LTD.

ELECTROMAGNETOMETRIC PROFILE

MAITLAND CHARTS LTD. MADE IN 2500 CANADA BY MAITLAND CHARTS LTD. MADE IN 2500 CANADA BY MAITLAND CHARTS LTD. MADE IN 2500 CANADA BY MAITLAND CHARTS LTD. MADE IN 2500 CANADA BY MAITLAND CHARTS LTD. MADE IN 2500 CANADA BY MAITLAND CHARTS LTD. MADE IN 2500 CANADA BY MAITLAND CHARTS LTD.

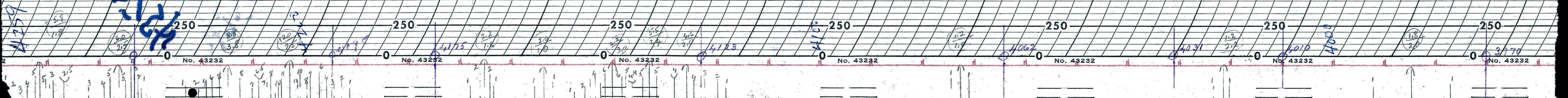
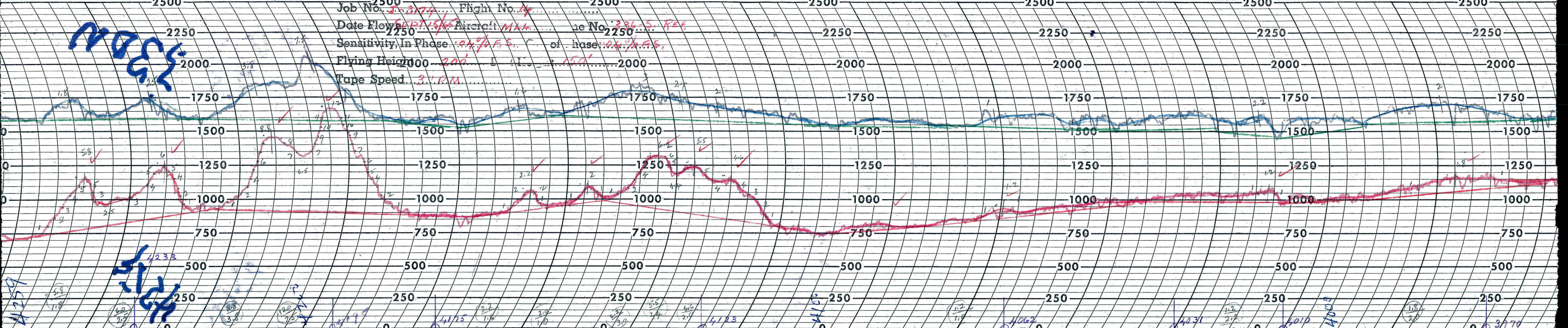
Job No. J-3774 Flight No. 14

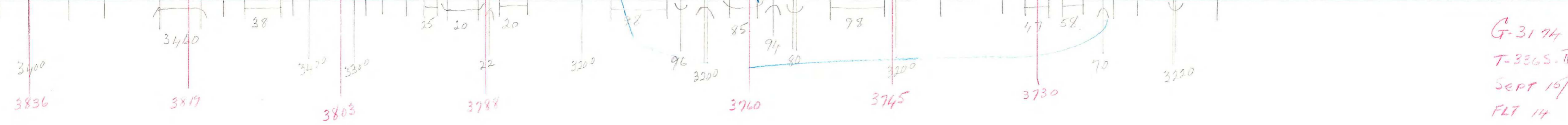
Date Flown SEP 15/55 Aircraft MLL Case No. 336-S REF

Sensitivity, In Phase 0.1% F.S. of phase 0.1% F.S.

Flying Height 200' 150'

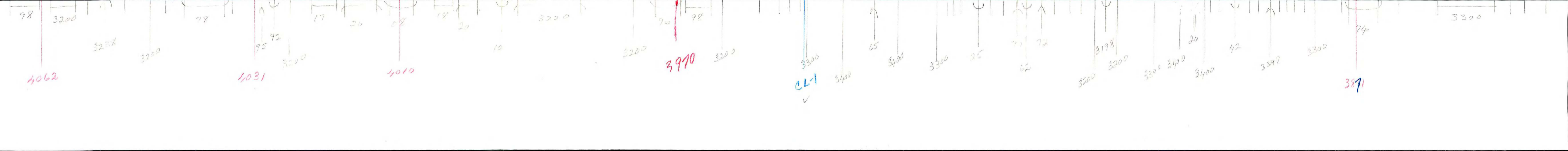
Tape Speed 3.7 P.M.





G-3174
 T-3365 REF.
 SEPT 15/65
 FLT 14

J.B.



G-3174
T-336-S-REF.
SEPT 15/65
FLT 14

