

LOCKWOOD SURVEY CORPORATION LIMITED

CONTRACT # G-3174
FLIGHT # 14
DATE FLOWN Sept 15/65
AIRCRAFT M-LL
FLYING HEIGHT 200'

PROFILES
GULF MAGNETOMETER Mk III 4" P/MINUTE
SENSITIVITY 1200 X
APN-1 RADIO ALTIMETER _____/MINUTE
SENSITIVITY _____

LINE No. 343-N-REF.

017185

LOCKWOOD SURVEY CORP., LTD.
ELECTROMAGNETOMETER PROFILES.

Job No..... Flight No.....
Date Flown..... Aircraft..... Line No.....
Sensitivity, In Phase..... Out of Phase.....
Flying Height..... Bird Height.....
Tape Speed.....

Job - G-3174
Flt - 14
Date - Sept 15/65
LN. - 343-NREF

HT

3400

3385

3453

3400

3300

3280

1500

3245

1491

3246

3275

3247

3300

3400

3400

3300

2578

3194

1-72

3214

1458

3240

3300

3220


3370

3300

3260

Job - G-3174
Flt - 14
Date - Sept 15/65
LN - 343-NREF

Job - No - G-3174
 File No - 14
 Date - Sept 15/65
 LN - 343 - N-REF.
 AT

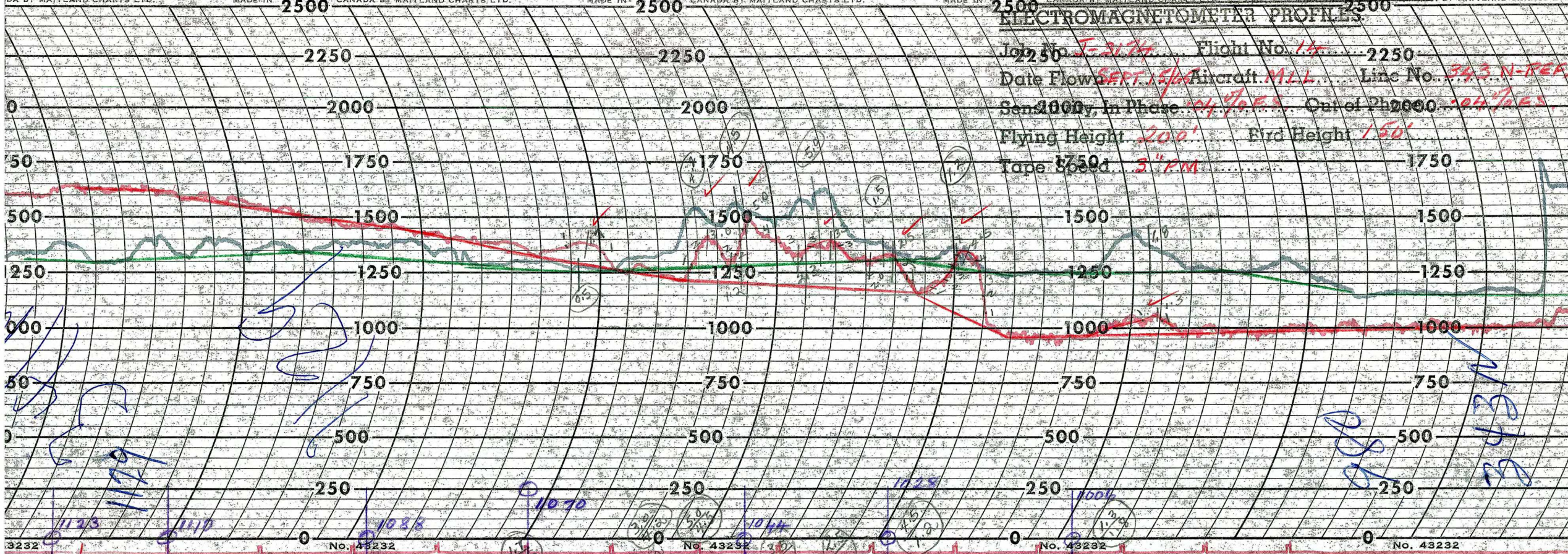


Job - G-3174
 File - 14
 Date - Sept - 15/65
 LN. - 343 - N-REF.

LOCKWOOD SURVEY CORP., LTD.

ELECTROMAGNETOMETER PROFILES

Job No. *J-2174* Flight No. *15*
 Date Flown *SEPT. 15/66* Aircraft *M.L.L.* Line No. *343 N-REA*
 Sensor *2000*, In Phase *104 Joes* Out of Phase *104 Joes*
 Flying Height *200'* Fwd Height *150'*
 Tape *8750d* *3" PM*

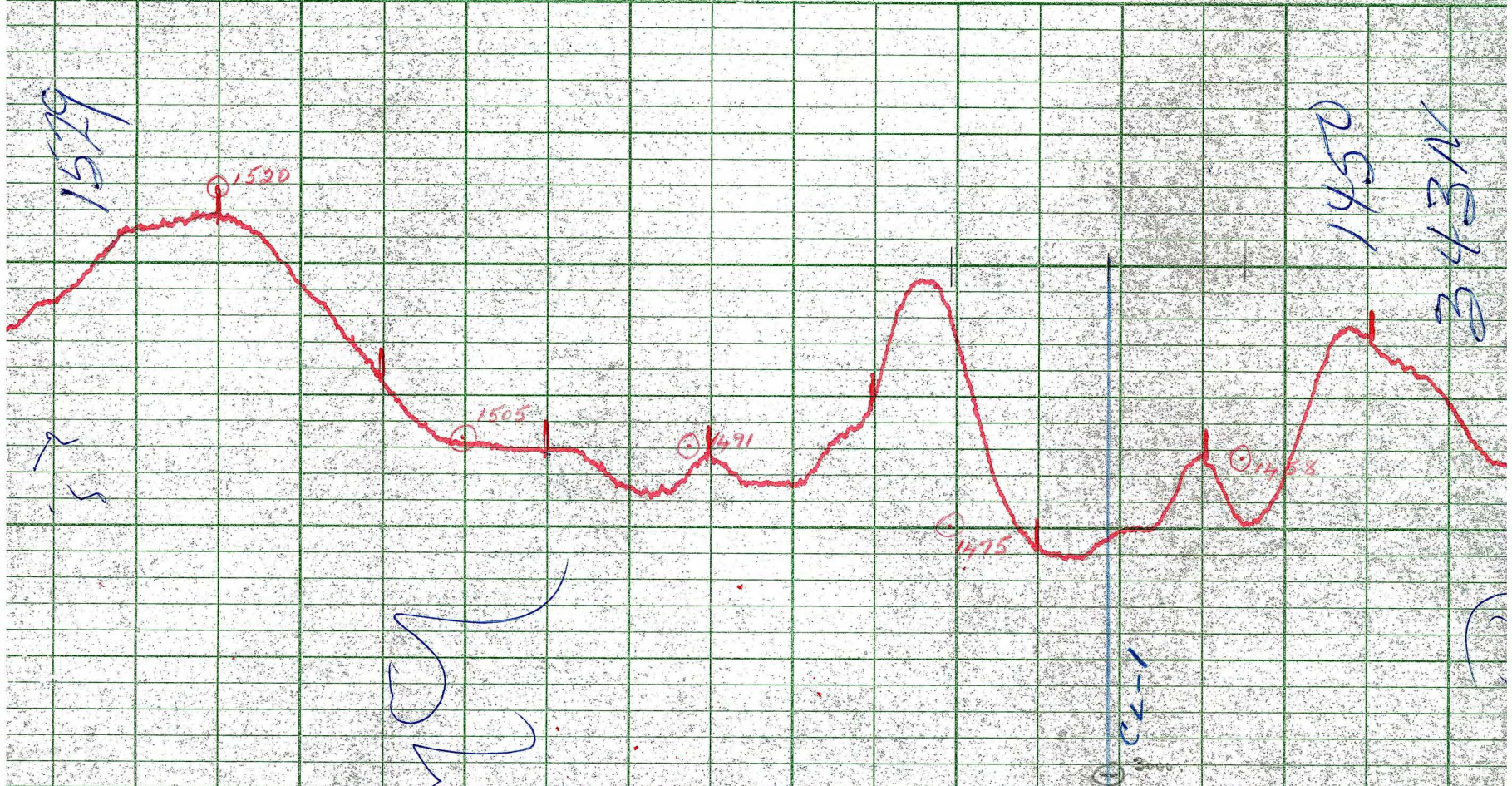


1123
1179
1110

1070
1028
1004
1123
1179
1110

1070
1028
1004
1123
1179
1110

1070
1028
1004
1123
1179
1110



LOCKWOOD SURVEY CORP., LTD.
GULF MK 111 AIRBORNE MAGNETOMETER PROFILE
 Job No. J-3171..... Flight No. 14.....
 Date Flown SEPT. 15/55 Aircraft. MAL..... Line No. 343-N-R
 Sensitivity Full Scale 1200γ..... Steps 10.00γ
 Height Flown 300'..... Tape Speed 4" PM.....

LOCKWOOD SURVEY CORP., LTD.
 GULF MK 111 AIRBORNE MAGNETOMETER PROFILE

Job No. I-3174 Flight No. 14

Date Flown SEPT 15/54 Aircraft M4F Line No. 343 N. KEN

Sensitivity Full Scale 1200 Steps 1000

Height Flown 1000' Tape Speed 4" PM

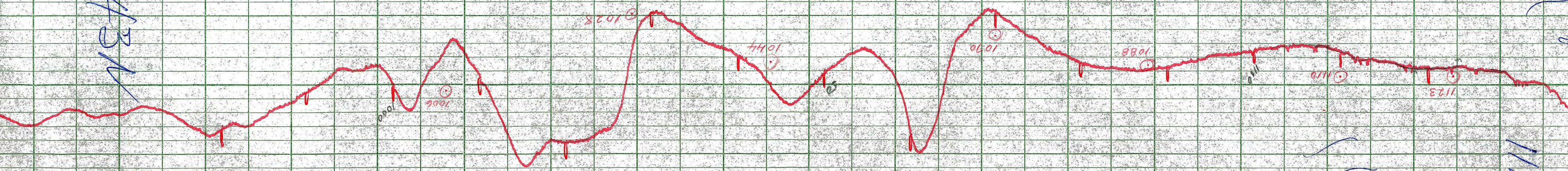
52

3000

343 N

980

1129



Handwritten blue scribbles and lines.