

**LOCKWOOD SURVEY CORPORATION LIMITED**

CONTRACT # 3174  
FLIGHT # 18  
DATE FLOWN Sept 24  
AIRCRAFT M.66  
FLYING HEIGHT 200'

PROFILES  
GULF MAGNETOMETER Mk III 4 /MINUTE  
SENSITIVITY 1200  
APN-1 RADIO ALTIMETER \_\_\_\_\_ /MINUTE  
SENSITIVITY \_\_\_\_\_

LINE No. 361N


017198

**LOCKWOOD SURVEY CORP., LTD.**  
**ELECTROMAGNETOMETER PROFILES.**

Job No..... Flight No.....  
Date Flown..... Aircraft..... Line No.....  
Sensitivity, In Phase..... Out of Phase.....  
Flying Height..... Bird Height.....  
Tape Speed.....

### ELECTROMAGNETOMETER PROFILES

Job No. F 3774 Flight No. 18  
 Date Flown SEPT 24 Aircraft ..... Line No. 361N  
 Sensitivity, In Phase .04 / 100 Out of Phase .04 / 100  
 Flying Height 300' Bird Height 150'  
 Tape Speed 3" PM



*Handwritten blue notes:*  
1000  
1100

*Handwritten blue notes:*  
1500  
1600

No. 43232  
3745

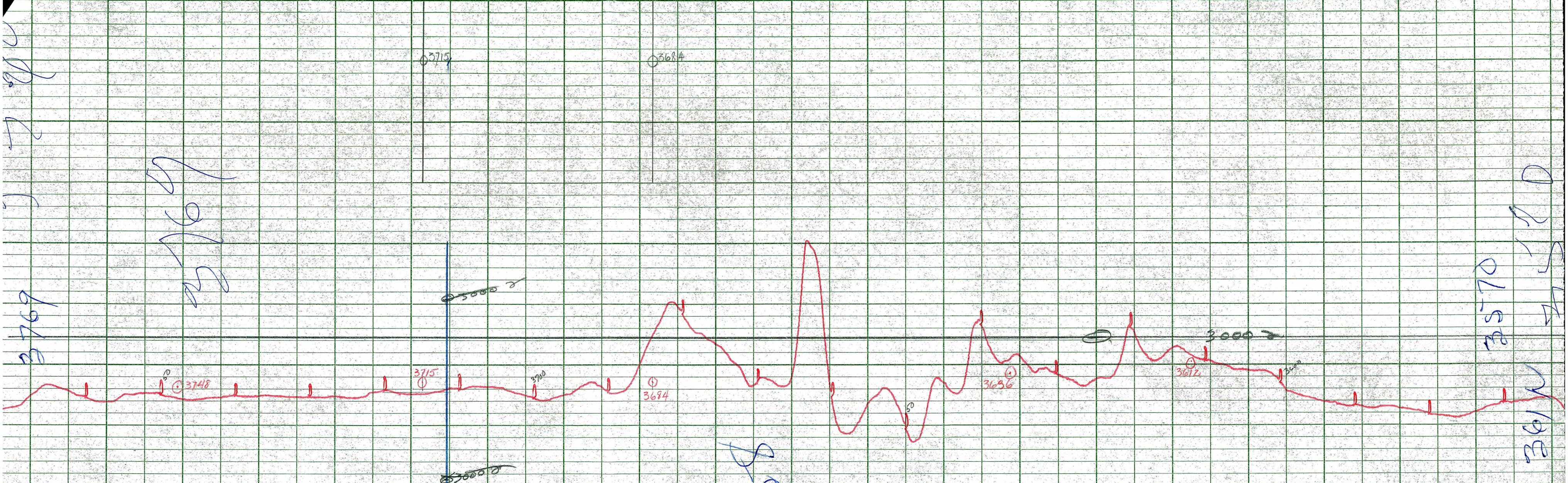
No. 43232  
3715

No. 43232  
3684


No. 43232  
3636

No. 43232  
3612

No. 43232



**LOCKWOOD SURVEY CORP., LTD.**  
**GULF MK 111 AIRBORNE MAGNETOMETER PROFILE**  
 Job No. J-3124 ..... Flight No. 18 .....  
 Date Flown SEPT. 24/65 Aircraft M.L.L. ..... Line No. 3114 .....  
 Sensitivity Full Scale 1200 γ ..... Steps 1000 γ .....  
 Height Flown 2000 ft ..... Tape Speed 4" / m .....



G 3174  
 Sept 24  
 T 361 N

Ben En