

LOCKWOOD SURVEY CORPORATION LIMITED

CONTRACT # 3174
FLIGHT # 19
DATE FLOWN Sept 25-65
AIRCRAFT MLL
FLYING HEIGHT 200'

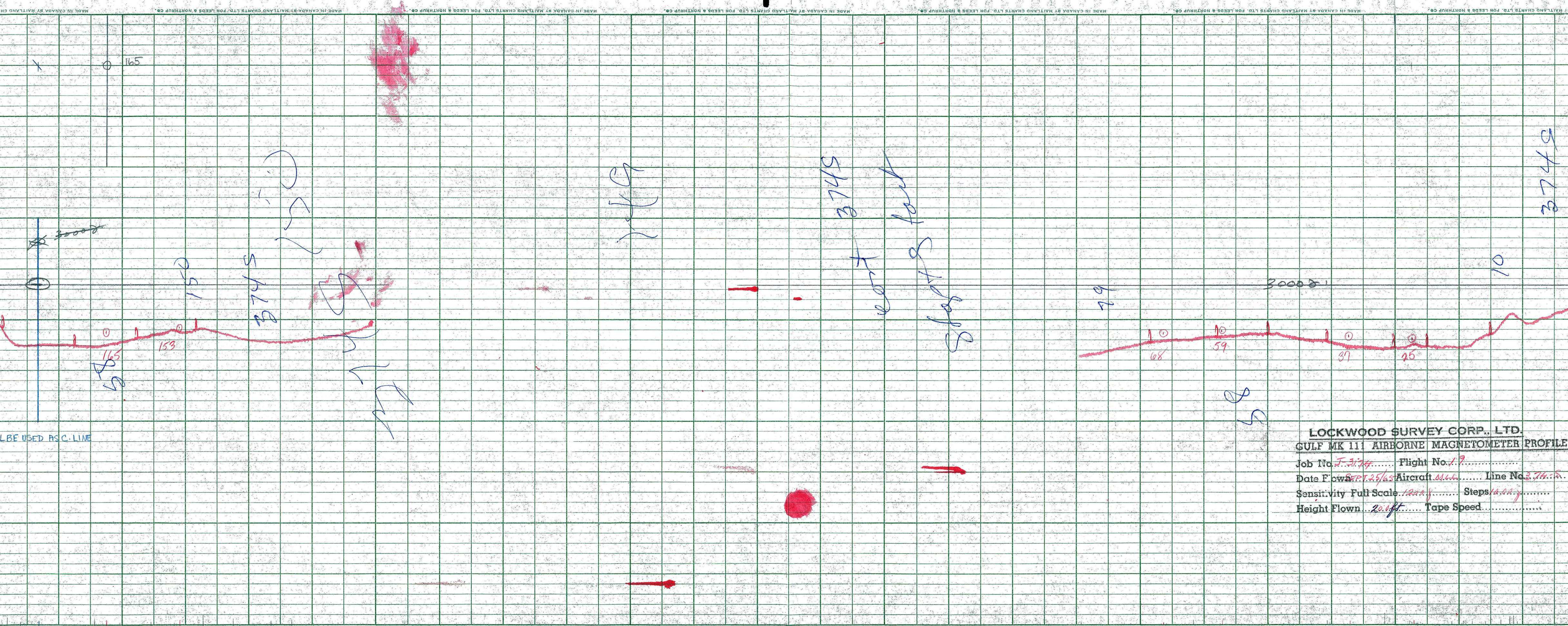
PROFILES - CHART SPEED
GULF MAGNETOMETER Mk III 4 /MINUTE
SENSITIVITY 1200
APN-1 RADIO ALTIMETER...../MINUTE
SENSITIVITY.....

LINE No. 3745

017210

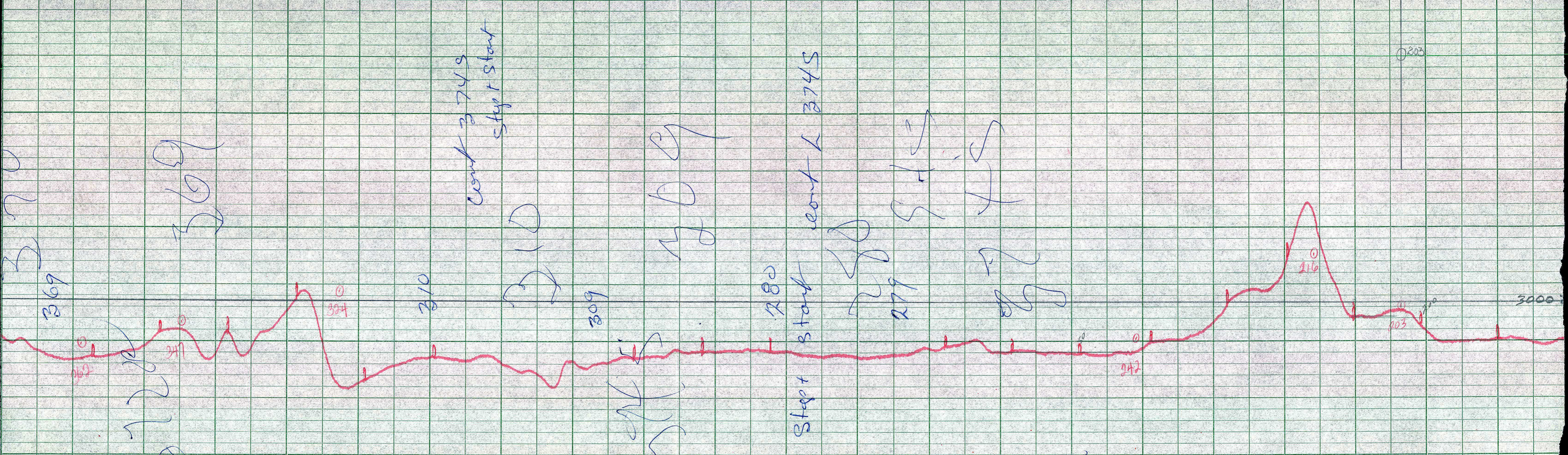
LOCKWOOD SURVEY CORP., LTD.
ELECTROMAGNETOMETER PROFILES.

Job No..... Flight No.....
Date Flown..... Aircraft..... Line No.....
Sensitivity, In Phase..... Out of Phase.....
Flying Height..... Bird Height.....
Tape Speed.....

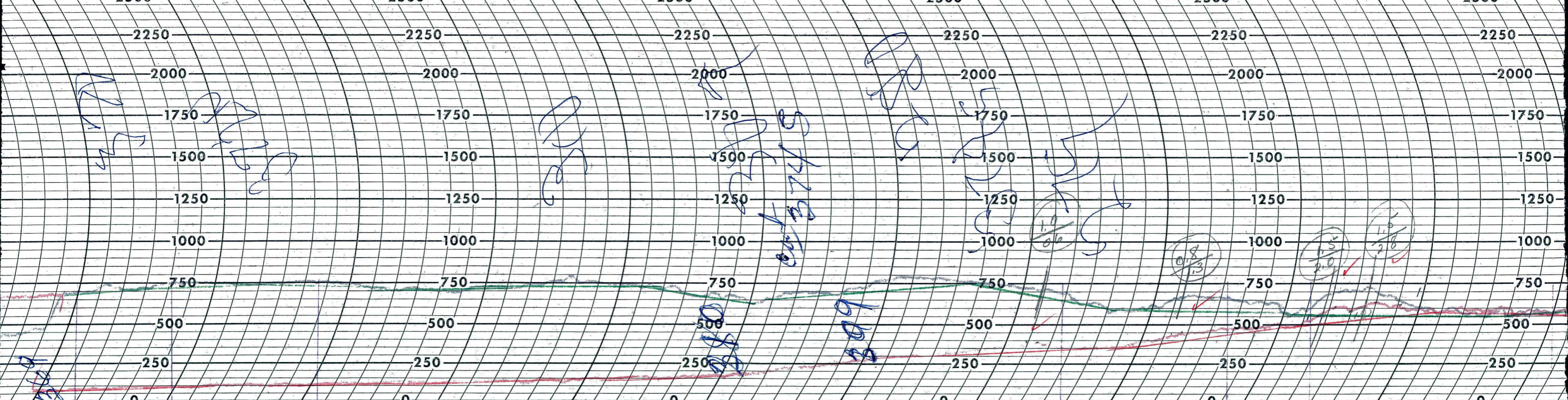


LOCKWOOD SURVEY CORP., LTD.
GULF MK 111 AIRBORNE MAGNETOMETER PROFILE
 Job No. J-3174 Flight No. 19
 Date Flown SEPT. 25/65 Aircraft M-4 Line No. 3745
 Sensitivity Full Scale 1200γ Steps 16.00γ
 Height Flown 20.0 ft. Tape Speed

5423
3745



LOCKWOOD SURVEY CORP., LTD.
 GULF MK 111 AIRBORNE MAGNETOMETER PROFILE
 Job No. 53174 Flight No. 19
 Date Flown SEPT 25/54 Aircraft MLL Line No. 374-S
 Sensitivity Full Scale 1200γ Steps 1000γ
 Height Flown 1000' Tape Speed 4"PM



S + Start

60

80

72

68

2900
59

2907

2900

92

37

80

2876
25

2895

80

80

2878

2900

2943

2924

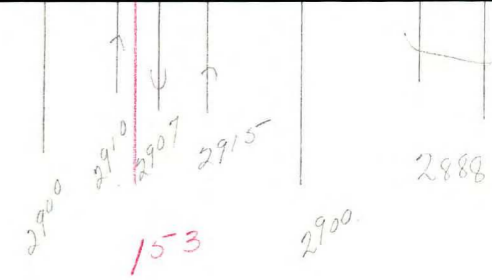
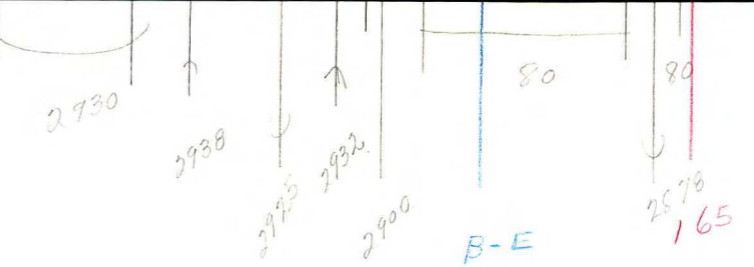
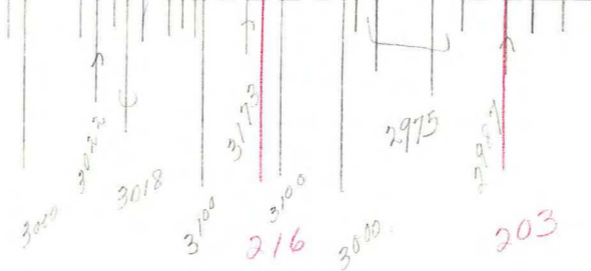

3114

Sept 25-65

T 3742

John B...

SxS



2888

1374
11/11/11

2920
← 2920

2900

2990

362

2900

10

2910

341

2900
2900

2990

← 2900

3000
3000

3010

2900

324

2900

2990

98

2900

2990

2900

2900

2900