

**LOCKWOOD SURVEY CORPORATION LIMITED**

CONTRACT # G 3174  
FLIGHT # 19  
DATE FLOWN Sept 25/65  
AIRCRAFT MLL  
FLYING HEIGHT 200

PROFILES  
GULF MAGNETOMETER Mk III 4 /MINUTE  
SENSITIVITY 1200  
APN-1 RADIO ALTIMETER \_\_\_\_\_ /MINUTE  
SENSITIVITY \_\_\_\_\_

LINE No. 375-S

017211

**LOCKWOOD SURVEY CORP., LTD.**  
**ELECTROMAGNETOMETER PROFILES.**

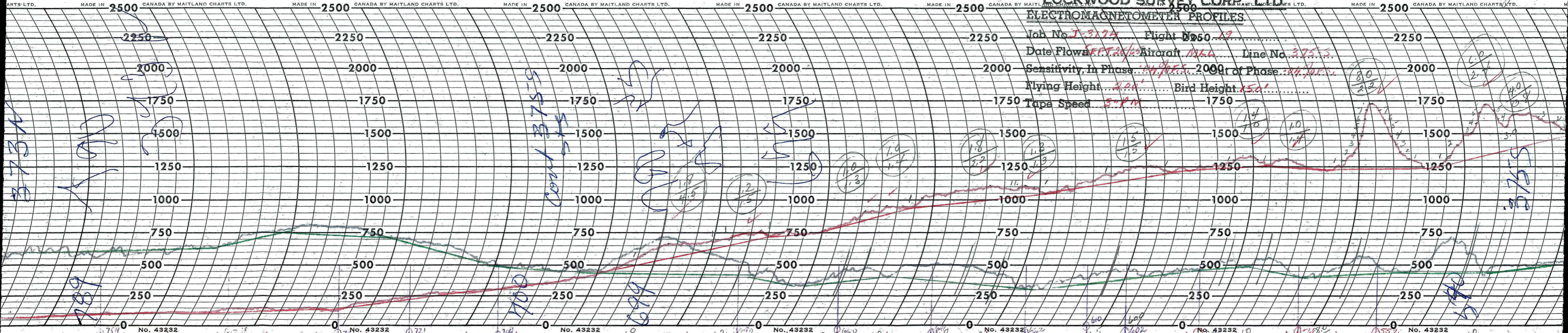
Job No. .... Flight No. ....  
Date Flown ..... Aircraft ..... Line No. ....  
Sensitivity, In Phase ..... Out of Phase .....  
Flying Height ..... Bird Height .....  
Tape Speed .....

375

# LOCKWOOD SURVEY CORP. LTD.

## ELECTROMAGNETOMETER PROFILES

Job No. J-374 Flight D-250-19  
 Date Flown SEP. 20/55 Aircraft 1962 Line No. 375-5  
 Sensitivity, In Phase 44.7% F.S. 2000r of Phase 44.7% F.S.  
 Flying Height 200' Bird Height 150'  
 Tape Speed 5-PM



375-5

375-5

375-5

No. 43232

No. 43232

No. 43232

No. 43232

No. 43232

No. 43232


No. 43232



C-3174 MLL  
Sept 25/65

FLT #19

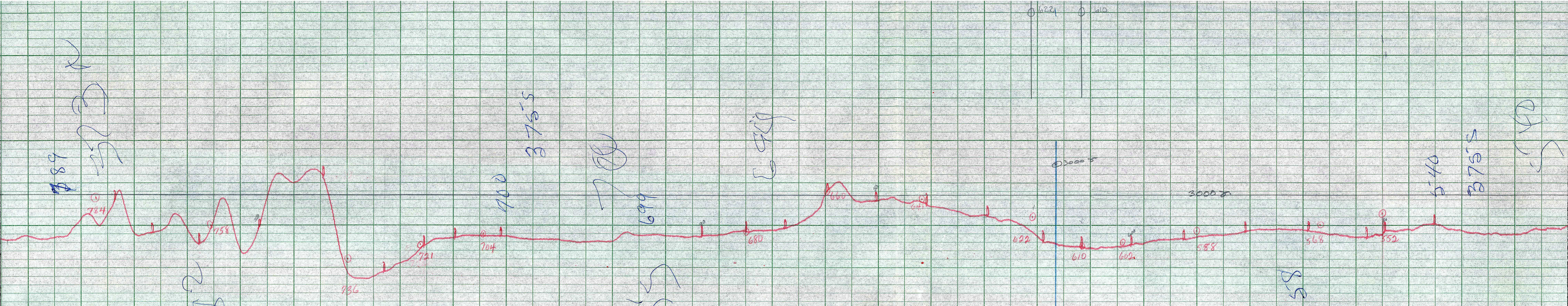
JE 375-5



G-3174 MLL  
Sept 25/65

FLT #19

375-5



LOCKWOOD SURVEY CORP., LTD.  
 GULF MK 111 AIRBORNE MAGNETOMETER PROFILE  
 Job No. C-3174 Flight No. 19  
 Date Flown SEP 25/65 Aircraft M.L.L. Line No. 3755  
 Sensitivity Full Scale 1200γ Steps 100γ  
 Height Flown 2000' Tape Speed 4"PM

LOCKWOOD SURVEY CORP., LTD.  
 GULF MK 111 AIRBORNE MAGNETOMETER PROFILE  
 Job No. C-3174 Flight No. 19  
 Date Flown SEP 25/65 Aircraft M.L.L. Line No. 3755  
 Sensitivity Full Scale 1200γ Steps 100γ  
 Height Flown 2000' Tape Speed 4"PM