

**LOCKWOOD SURVEY CORPORATION LIMITED**

CONTRACT # 3174  
FLIGHT # 19  
DATE FLOWN Sept 25-65  
AIRCRAFT MLL  
FLYING HEIGHT 200'

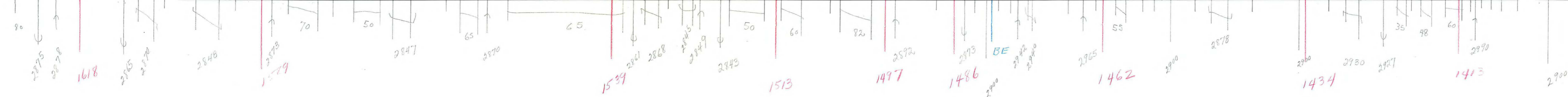
PROFILES  
GULF MAGNETOMETER Mk III 4 /MINUTE  
SENSITIVITY 1200  
APN-1 RADIO ALTIMETER \_\_\_\_\_ /MINUTE  
SENSITIVITY \_\_\_\_\_

LINE No. 379 S

017215

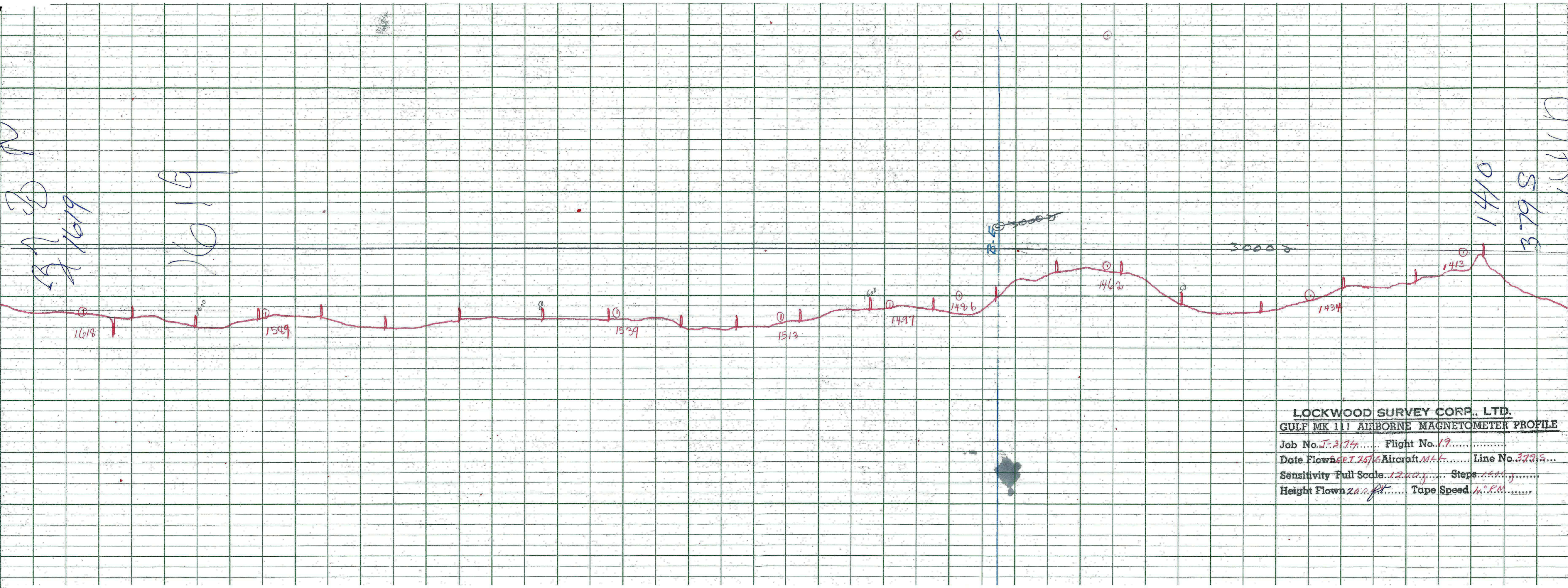
**LOCKWOOD SURVEY CORP., LTD.**  
**ELECTROMAGNETOMETER PROFILES.**

Job No..... Flight No.....  
Date Flown..... Aircraft..... Line No.....  
Sensitivity, In Phase..... Out of Phase.....  
Flying Height..... Bird Height.....  
Tape Speed.....



G-3174  
 Sept 25-65  
 T-3795

Inter Low



**LOCKWOOD SURVEY CORP., LTD.**  
**GULF MK 111 AIRBORNE MAGNETOMETER PROFILE**  
 Job No. J-3774 Flight No. 19  
 Date flown SEP 25/66 Aircraft M4E Line No. 379 S  
 Sensitivity Full Scale 1200 γ Steps 100 γ  
 Height flown 2000 ft Tape Speed 4" P.M.

L2300KWOOD SURVEY CORP., LTD.

ELECTROMAGNETOMETER PROFILES

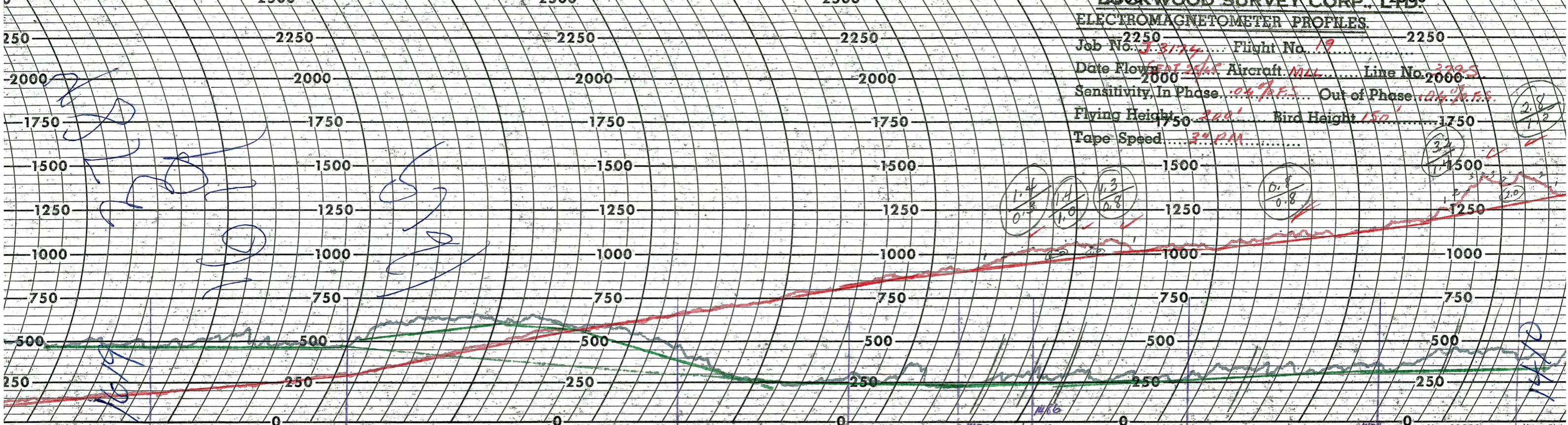
Job No. J. 3174 ... Flight No. 19

Date Flown Sept 25th Aircraft MIL ... Line No. 2325

Sensitivity, In Phase 104 P.F.S. ... Out of Phase 104 P.F.S.

Flying Height 200' ... Bird Height 150'

Tape Speed 3" P.M.



No. 43232      1618      No. 43232      1589      No. 43232      1537      No. 43232      1513      No. 43232      1497      No. 43232      1476      No. 43232      1432      No. 43232      1413

16.00      1.50      0.3      1.0      0.8      0.8      3.2      1.4      1.5      3.0      1.1