

**LOCKWOOD SURVEY CORPORATION LIMITED**

CONTRACT # C 3174  
FLIGHT # B  
DATE FLOWN Sept 6/65  
AIRCRAFT MLL  
FLYING HEIGHT 200

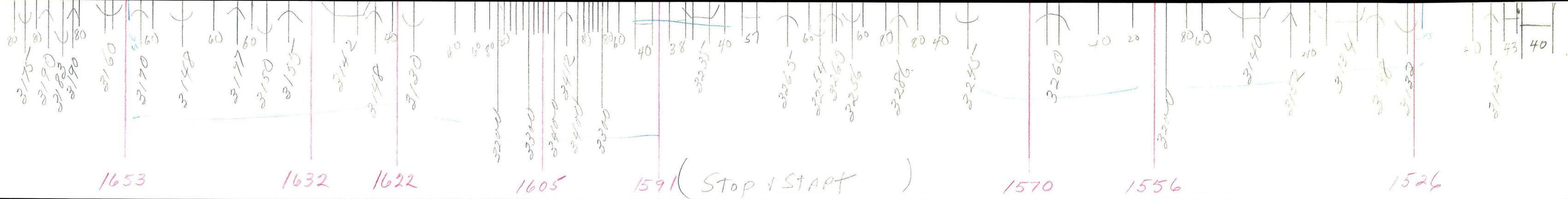
PROFILES  
GULF MAGNETOMETER Mk III 4 /MINUTE  
SENSITIVITY 1200  
APN-1 RADIO ALTIMETER \_\_\_\_\_ /MINUTE  
SENSITIVITY \_\_\_\_\_

LINE No. 254-N

017224

**LOCKWOOD SURVEY CORP. LTD.**  
**ELECTROMAGNETOMETER PROFILES**

Job No..... Flight No.....  
Date Flown..... Aircraft..... Line No.....  
Sensitivity, In Phase..... Out of Phase.....  
Flying Height..... Bird Height.....  
Tape Speed.....



G 3174  
 FLT # 8  
 Sept 6/65  
 MLL  
 254-N  
 JE

G 3174 MLL

Sept 6/65

FLT-#8

254-N

JE

20  
 1827  
 20  
 18  
 40  
 60  
 80

1811  
 20  
 40  
 60  
 80

1786  
 20  
 40  
 60  
 80

1754  
 20  
 40  
 60  
 80

1744  
 20  
 40  
 60  
 80


1726  
 20  
 40  
 60  
 80

1710  
 20  
 40  
 60  
 80

1687  
 20  
 40  
 60  
 80

20  
 40  
 60  
 80

20  
 40  
 60  
 80



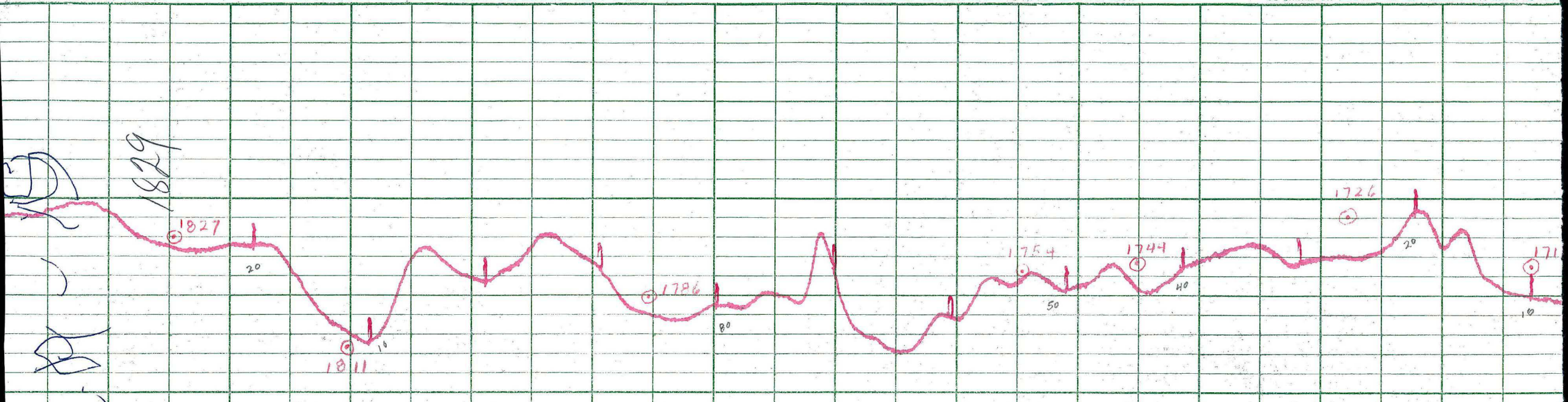
3000x

part of West map

1591  
1589  
651

**LOCKWOOD SURVEY CORP., LTD.**  
**GULF MK 111 AIRBORNE MAGNETOMETER PROFILE**  
 Job No. 3174 Flight No. 8  
 Date Flown Sept 6 Aircraft M-11 Line No. 2541-N  
 Sensitivity Full Scale 1200γ Steps 1000γ  
 Height Flown 200' Tape Speed 4" Per Min

M.H.



**LOCKWOOD SURVEY CORP., LTD.**

**GULF MK 111 AIRBORNE MAGNETOMETER PROFILE**

30000

Job No. 3174 Flight No. 8  
 Date Flown SEPT 6 Aircraft M111 Line No. 254-1  
 Sensitivity Full Scale 1200γ Steps 1000γ  
 Height Flown 200 Tape Speed 4" P.P.R. MIN

