

LOCKWOOD SURVEY CORPORATION LIMITED

CONTRACT # G 3174
FLIGHT # 8
DATE FLOWN Sept 6/65
AIRCRAFT MLL
FLYING HEIGHT 200

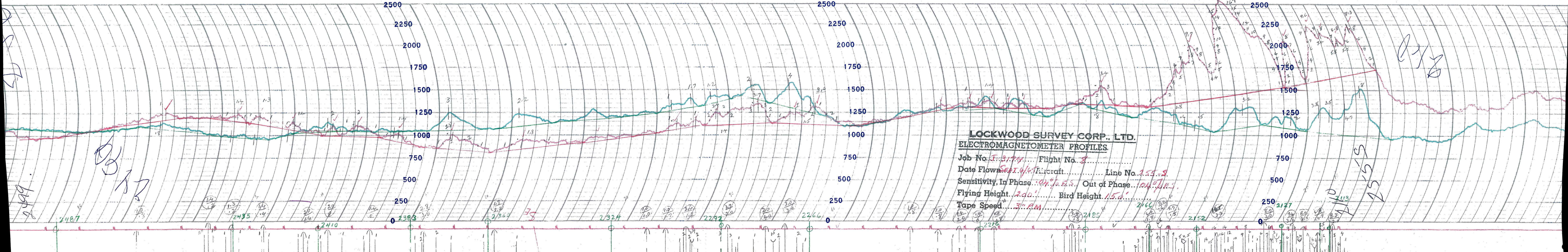
PROFILES
GULF MAGNETOMETER Mk III 4 /MINUTE
SENSITIVITY 1200
APN-1 RADIO ALTIMETER...../MINUTE
SENSITIVITY.....

LINE No. 255-S

017225

LOCKWOOD SURVEY CORP., LTD.
ELECTROMAGNETOMETER PROFILES.

Job No..... Flight No.....
Date Flown..... Aircraft..... Line No.....
Sensitivity, In Phase..... Out of Phase.....
Flying Height..... Bird Height.....
Tape Speed.....



LOCKWOOD SURVEY CORP., LTD.
ELECTROMAGNETIC PROFILES

Job No. I-3174 Flight No. 8
 Date Flown SEPT. 4/47 Aircraft Line No. 155-8
 Sensitivity, In Phase 94% P.S. Out of Phase 94% P.S.
 Flying Height 200' Bird Height 150'
 Tape Speed 3" P.M.

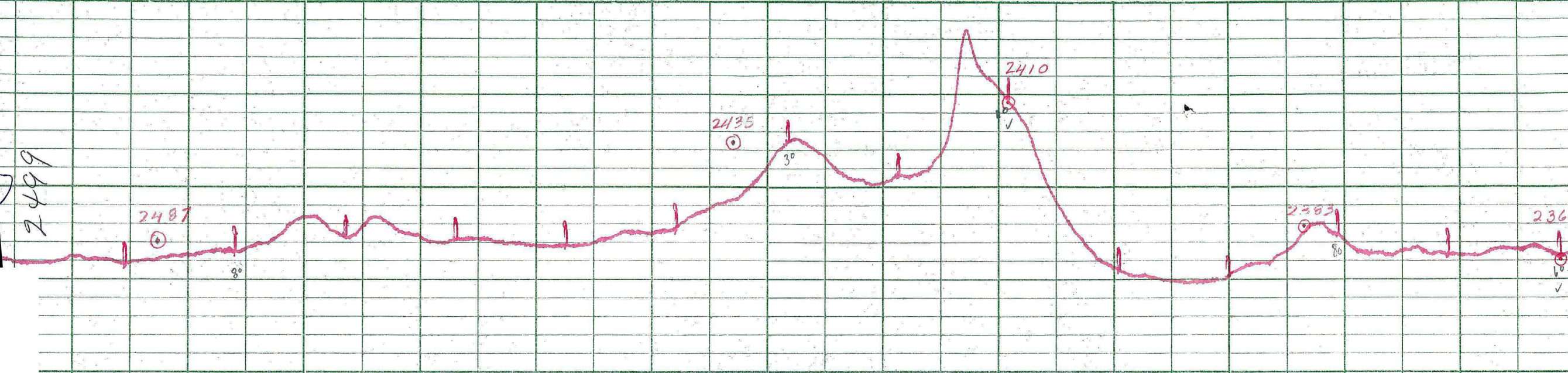
Handwritten initials 'SAG' on the left margin.

Handwritten 'S 150' on the right margin.

Handwritten 'S 150' at the bottom right.

2407 2435 2410 2383 2360 2324 2292 2266 2185 2152 2127 2113

2499



LOCKWOOD SURVEY CORP., LTD.
JULF MK 111 AIRBORNE MAGNETOMETER PROFILE

Ob No. 3.174 Flight No. 8
 Date Flown Sept 6 Aircraft M.H.L. Line No. 255-5
 Sensitivity Full Scale 1200γ Steps 1000γ
 Height Flown 200' Tape Speed 4" PER MIN

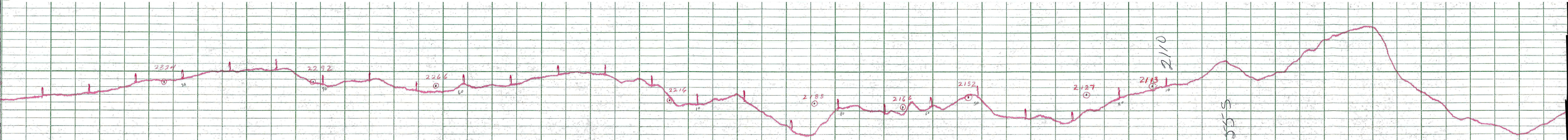
5000γ

[Handwritten scribbles]

[Handwritten scribbles]

[Handwritten scribbles]

8
5



3000

2110
2555


LOCKWOOD SURVEY CORP., LTD.
GULF MK 111 AIRBORNE MAGNETOMETER PROFILE
Job No. 3174 Flight No. 2
Date Flown Sept. 6 Aircraft M.H.L. Line No. 255-5
Sensitivity Full Scale 1200γ Steps 100γ
Height Flown 200' Tape Speed 4" PER MIN

G 3174 FLT #2

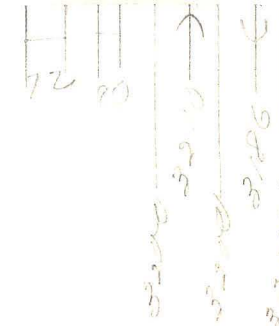
Sept 6/65 MLL

255-S

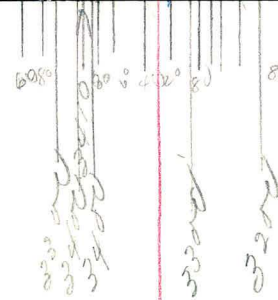
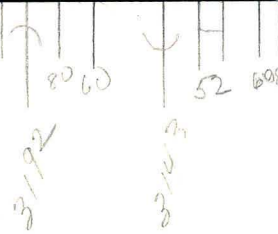
2nd + AB



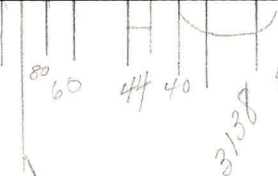
2487



2435





2410




2383



2360



2324



2292

2266

3200 3208

2216

2185

2166

2152

2127

2113

G.-3174
 T-255-S
 SEPT.-6-65
 CF-MLL

FLIGHT-8

ALB