

LOCKWOOD SURVEY CORPORATION LIMITED

CONTRACT # G-3174
FLIGHT # 8
DATE FLOWN Sept 6/65
AIRCRAFT MLL
FLYING HEIGHT 200

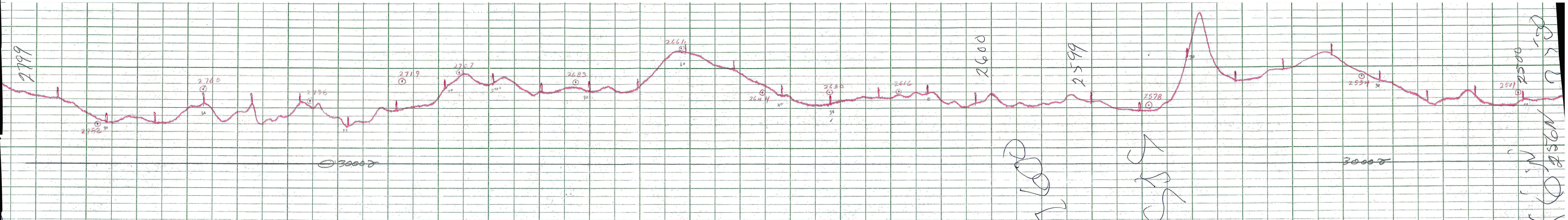
PROFILES
GULF MAGNETOMETER Mk III 4 /MINUTE
SENSITIVITY 1200
APN-1 RADIO ALTIMETER...../MINUTE
SENSITIVITY.....

LINE No. 256-N

017226

LOCKWOOD SURVEY CORP., LTD.
ELECTROMAGNETOMETER PROFILES.

Job No..... Flight No.....
Date Flown..... Aircraft..... Line No.....
Sensitivity, In Phase..... Out of Phase.....
Flying Height..... Bird Height.....
Tape Speed.....

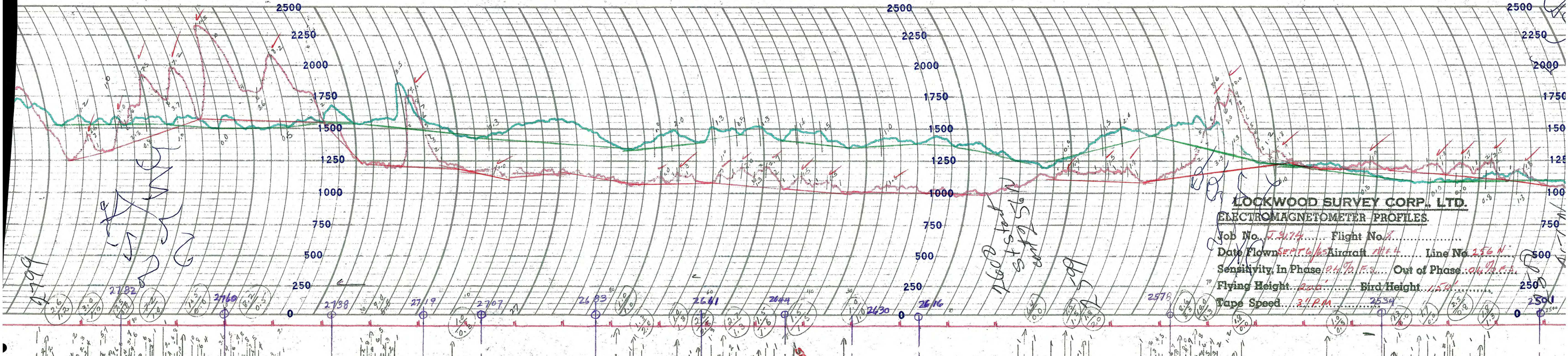


LOCKWOOD SURVEY CORP., LTD.
 GULF MK III AIRBORNE MAGNETOMETER PROFILE
 Job No. 3174 Flight No. 8
 Date Flown SEPT. 6 Aircraft M. 11 Line No. 256-A
 Sensitivity Full Scale 1200γ Steps 100γ
 Height Flown 200' Tape Speed 4" PER MIN

LOCKWOOD SURVEY CORP., LTD.
 GULF MK III AIRBORNE MAGNETOMETER PROFILE
 Job No. 3174 Flight No. 8
 Date Flown SEPT. 6 Aircraft M. 11 Line No. 256-A
 Sensitivity Full Scale 1200γ Steps 100γ
 Height Flown 200' Tape Speed 4" PER MIN

Handwritten notes in the center of the grid:
 2500
 2600
 2700
 2800
 2900
 3000
 3100
 3200
 3300
 3400
 3500
 3600
 3700
 3800
 3900
 4000
 4100
 4200
 4300
 4400
 4500
 4600
 4700
 4800
 4900
 5000
 5100
 5200
 5300
 5400
 5500
 5600
 5700
 5800
 5900
 6000
 6100
 6200
 6300
 6400
 6500
 6600
 6700
 6800
 6900
 7000
 7100
 7200
 7300
 7400
 7500
 7600
 7700
 7800
 7900
 8000
 8100
 8200
 8300
 8400
 8500
 8600
 8700
 8800
 8900
 9000
 9100
 9200
 9300
 9400
 9500
 9600
 9700
 9800
 9900
 10000

Handwritten notes on the right edge:
 2500
 2600
 2700
 2800
 2900
 3000
 3100
 3200
 3300
 3400
 3500
 3600
 3700
 3800
 3900
 4000
 4100
 4200
 4300
 4400
 4500
 4600
 4700
 4800
 4900
 5000
 5100
 5200
 5300
 5400
 5500
 5600
 5700
 5800
 5900
 6000
 6100
 6200
 6300
 6400
 6500
 6600
 6700
 6800
 6900
 7000
 7100
 7200
 7300
 7400
 7500
 7600
 7700
 7800
 7900
 8000
 8100
 8200
 8300
 8400
 8500
 8600
 8700
 8800
 8900
 9000
 9100
 9200
 9300
 9400
 9500
 9600
 9700
 9800
 9900
 10000



LOCKWOOD SURVEY CORP., LTD.
ELECTROMAGNETOMETER PROFILES.

Job No. *J 5174*..... Flight No. *X*.....
 Date Flown *SEPT. 6/65* Aircraft *1114*..... Line No. *256 N*.....
 Sensitivity, In Phase *0.4%* F.S. Out of Phase *0.4%* F.S.
 Flying Height *200*..... Bird Height *150*.....
 Tape Speed *3" P.M.*..... *2534*.....

*Noted
 95
 5
 10*

2799

2578

2732 *2760* *2738* *2719* *2707* *2683* *2641* *2644* *2630* *2616* *2501*

Q 3174 MLL



FLIGHT #8
Sept 6/65

256-N


1C



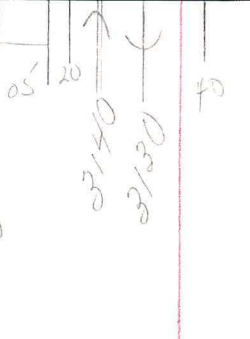
2782




2760




2738



2719



2707



2683



2661



