

**LOCKWOOD SURVEY CORPORATION LIMITED**

CONTRACT # G 3174  
FLIGHT # 8  
DATE FLOWN Sept 6/65  
AIRCRAFT MLL  
FLYING HEIGHT 200

PROFILES  
GULF MAGNETOMETER Mk III 4/MINUTE  
SENSITIVITY 1200  
APN-1 RADIO ALTIMETER...../MINUTE  
SENSITIVITY.....

LINE No. 258-N

017228

**LOCKWOOD SURVEY CORP., LTD.**  
**ELECTROMAGNETOMETER PROFILES.**

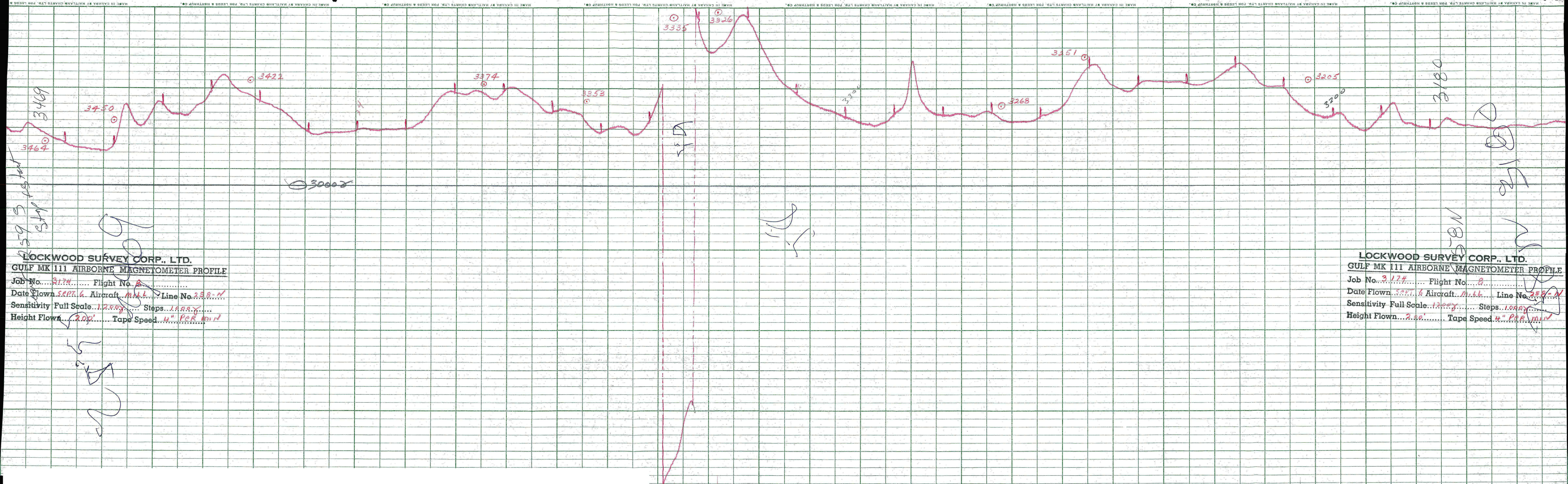
Job No..... Flight No.....

Date Flown..... Aircraft..... Line No.....

Sensitivity, In Phase..... Out of Phase.....

Flying Height..... EIRD Height.....

Tape Speed.....



3469  
3464

3422

3374

3353

3335

3326

3268

3251

3205

3200

3180

2-5-9 9 49 feet  
475  
515

3000

1800

0 100 200 300 400 500


LOCKWOOD SURVEY CORP., LTD.  
GULF MK 111 AIRBORNE MAGNETOMETER PROFILE  
Job No. 3174 Flight No. 8  
Date Flown Sept. 6 Aircraft M.L.L. Line No. 258-N  
Sensitivity Full Scale 1.000 Steps 1.000  
Height Flown 200' Tape Speed 4" PER MIN

LOCKWOOD SURVEY CORP., LTD.  
GULF MK 111 AIRBORNE MAGNETOMETER PROFILE  
Job No. 3174 Flight No. 8  
Date Flown Sept. 6 Aircraft M.L.L. Line No. 258-N  
Sensitivity Full Scale 1.000 Steps 1.000  
Height Flown 200' Tape Speed 4" PER MIN









3268



3251



3205



G 3174 - Sept 6/15

Flight # 8

MLL

258-N


PC

3174 FLT-#8


Sept 6 MLL

258-N

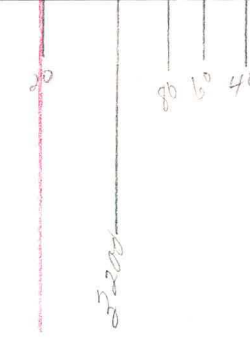
20



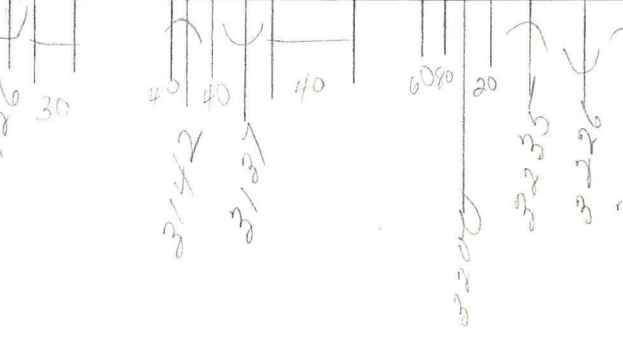
3464




3450



3422




3374



3353



3335



3326



3309