

**LOCKWOOD SURVEY CORPORATION LIMITED**

CONTRACT # GT 3174  
FLIGHT # 8  
DATE FLOWN Sept 6/65  
AIRCRAFT MLL  
FLYING HEIGHT 200'

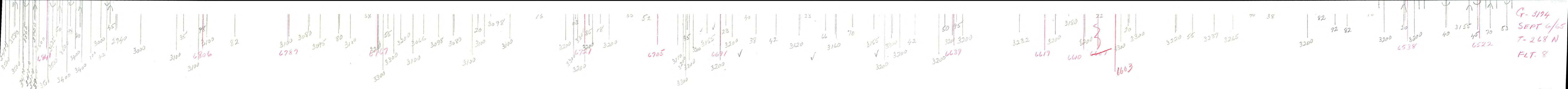
PROFILES  
GULF MAGNETOMETER Mk III 4"/MINUTE  
SENSITIVITY 1200γ  
APN-1 RADIO ALTIMETER          /MINUTE  
SENSITIVITY         

LINE No. 268 N

017242

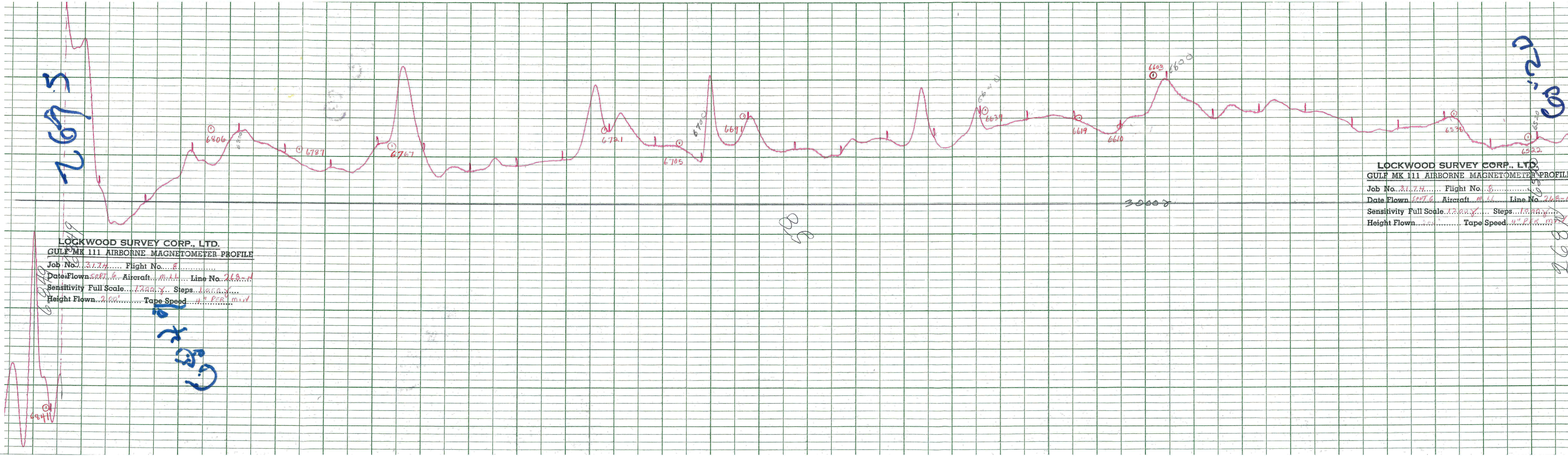
**LOCKWOOD SURVEY CORP., LTD.**  
**ELECTROMAGNETOMETER PROFILES.**

Job No..... Flight No.....  
Date Flown..... Aircraft..... Line No.....  
Sensitivity, In Phase..... Out of Phase.....  
Flying Height..... Bird Height.....  
Tape Speed.....



2692

2692

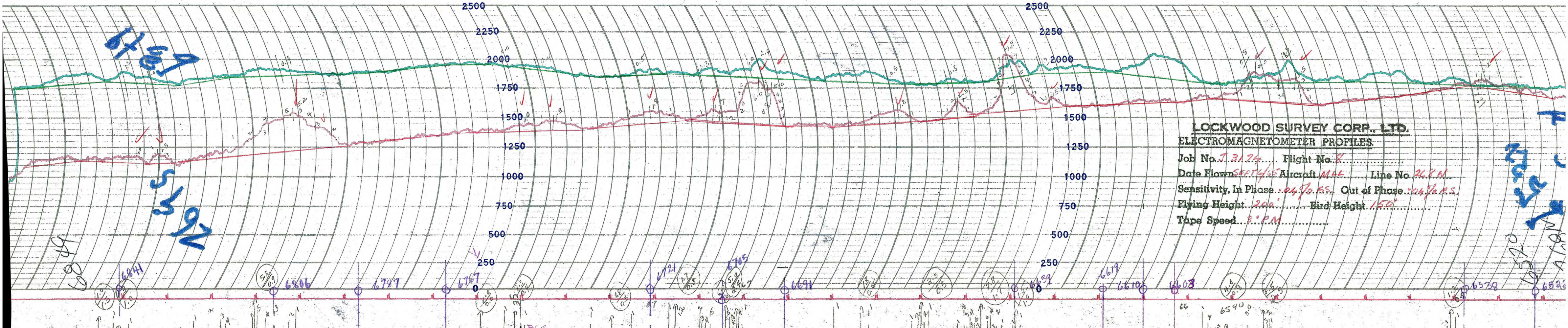


LOCKWOOD SURVEY CORP., LTD.  
 GULF MK 111 AIRBORNE MAGNETOMETER PROFILE  
 Job No. 3174..... Flight No. 8.....  
 Date Flown Sept. 6. Aircraft M-11 Line No. 268-N  
 Sensitivity Full Scale 1200 γ Steps 100 γ  
 Height Flown 200' Tape Speed 4" PER MIN

LOCKWOOD SURVEY CORP., LTD.  
 GULF MK 111 AIRBORNE MAGNETOMETER PROFILE  
 Job No. 3174..... Flight No. 8.....  
 Date Flown Sept. 6. Aircraft M-11 Line No. 268-N  
 Sensitivity Full Scale 1200 γ Steps 100 γ  
 Height Flown 200' Tape Speed 4" PER MIN

2692

2687



**LOCKWOOD SURVEY CORP., LTD.**  
**ELECTROMAGNETOMETER PROFILES**

Job No. *J. 3174*..... Flight No. *8*.....  
 Date Flown *SEPT 14/55* Aircraft *M4E*..... Line No. *268 N*.....  
 Sensitivity, In Phase: *0.04/0.05* Out of Phase: *0.04/0.05*  
 Flying Height: *200'*..... Bird Height: *150'*.....  
 Tape Speed: *3.0 P.M.*.....

*6849*

*6841*

*6806*

*6787*

*6767*

*6721*

*6705*

*6691*

*6639*

*6619*

*6610*

*6603*

*6578*

*6538*

*T.S.*

*S.M.*

*T.S.*

*01501*

*6841*