

LOCKWOOD SURVEY CORPORATION LIMITED

CONTRACT # G. 3174
FLIGHT # 9410
DATE FLOWN SEPT. 7/65
AIRCRAFT M.L.L.
FLYING HEIGHT 200'

PROFILES
GULF MAGNETOMETER Mk III 4"/MINUTE
SENSITIVITY 1200 X
APN-1 RADIO ALTIMETER...../MINUTE
SENSITIVITY.....


281-N
281-S
LINE No.

017258

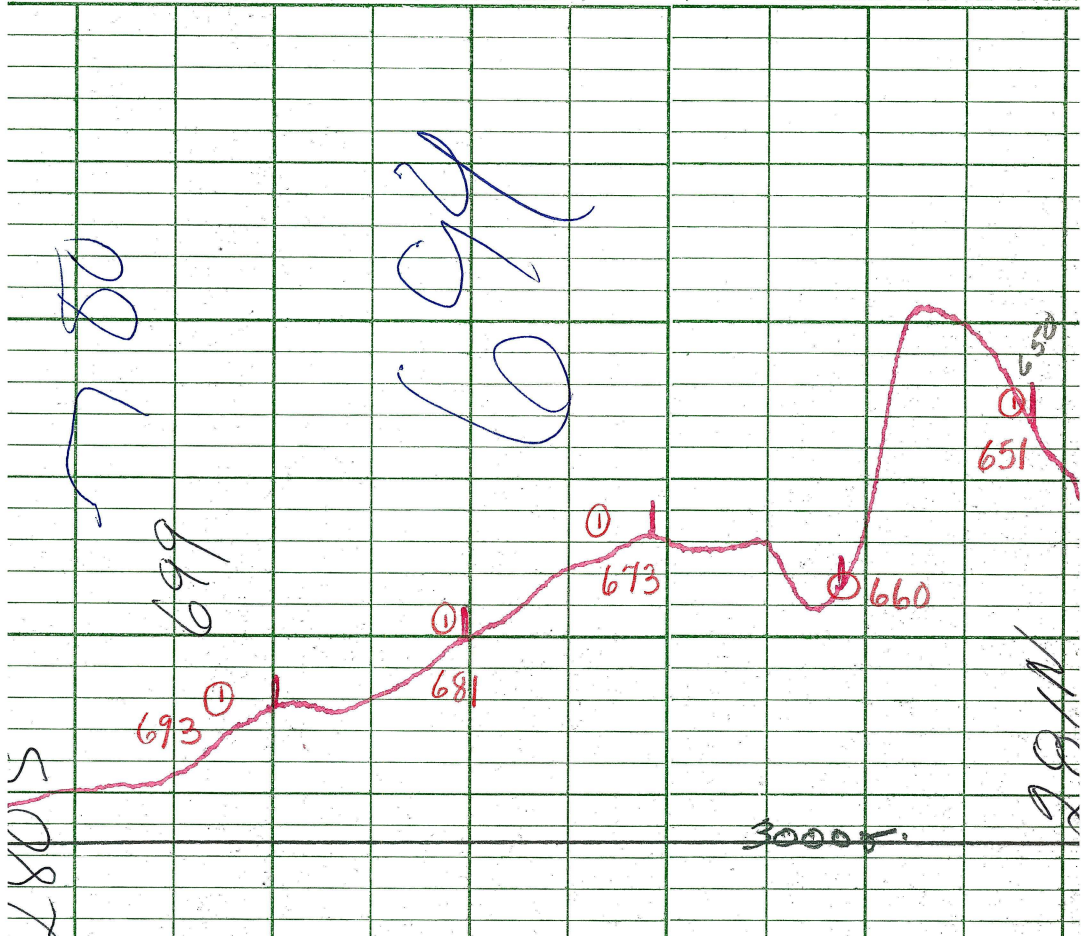
LOCKWOOD SURVEY CORP., LTD.
ELECTROMAGNETOMETER PROFILES.

Job No..... Flight No.....
Date Flown..... Aircraft..... Line No.....
Sensitivity, In Phase..... Out of Phase.....
Flying Height..... Bird Height.....
Tape Speed.....

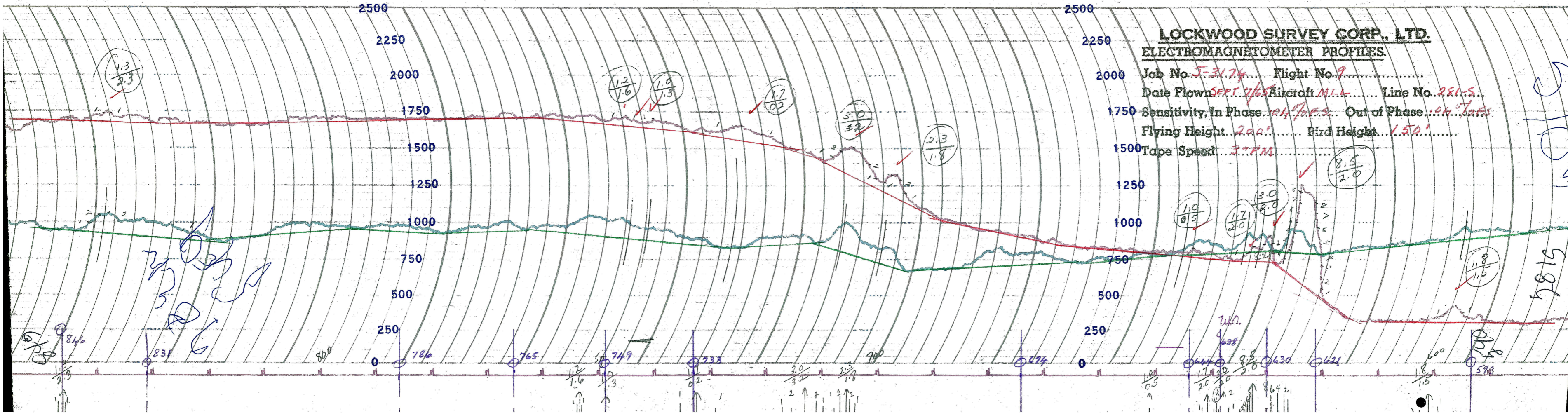
G 3174
F 9
SEPT 7/65
L 281-5



G 3174
F 9
SEPT 7/65
L 1-5

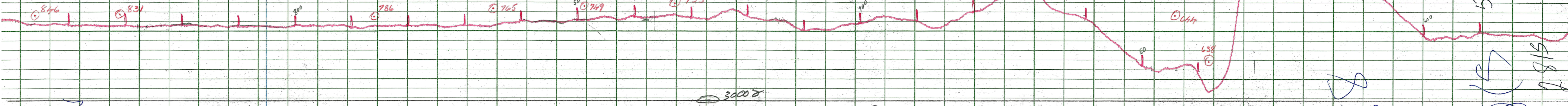


LOCKWOOD SURVEY CORP., LTD.
GULF MK 111 AIRBORNE MAGNETOMETER PROFILE
 Job No. J-3174..... Flight No. 10.....
 Date Flown SEP. 8, 65 Aircraft M-41..... Line No. 281-N
 Sensitivity Full Scale 1200γ..... Steps 1000γ.....
 Height Flown 3000'..... Tape Speed 4" P.M......



678

Handwritten notes and symbols in the top left corner.



Handwritten notes and symbols in the bottom left corner.

71-2

Handwritten notes in the center of the page.

LOCKWOOD SURVEY CORP., LTD.
GULF MK 111 AIRBORNE MAGNETOMETER PROFILE
 Job No. I-3174 Flight No. 9
 Date Flown SEPT. 7/5 Aircraft MLL Line No. 281-5
 Sensitivity Full Scale 1200γ Steps 1000γ
 Height Flown 2001 Tape Speed 4.1 m

Handwritten notes and symbols in the bottom right corner.

Handwritten notes in the top right corner.