

LOCKWOOD SURVEY CORPORATION LIMITED

CONTRACT # 3174
FLIGHT # 5
DATE FLOWN SEPT-3-65
AIRCRAFT CF-M44
FLYING HEIGHT 200'

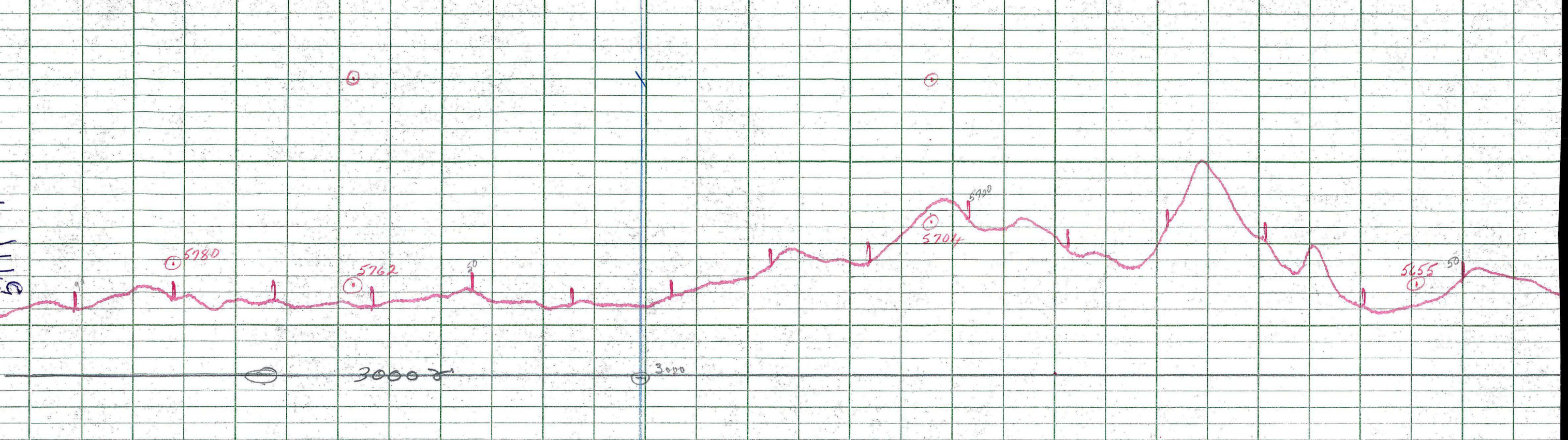
PROFILES CHART SPEED
GULF MAGNETOMETER Mk III 4 /MINUTE
SENSITIVITY 1200
APN-1 RADIO ALTIMETER /MINUTE
SENSITIVITY

LINE No. 73-8

017273

LOCKWOOD SURVEY CORP., LTD.
ELECTROMAGNETOMETER PROFILES.

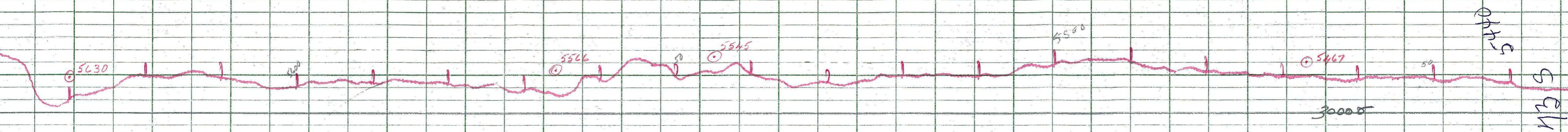
Job No..... Flight No.....
Date Flown..... Aircraft..... Line No.....
Sensitivity, In Phase..... Out of Phase.....
Flying Height..... Bird Height.....
Tape Speed.....



LOCKWOOD SURVEY CORP., LTD.
GULF MK III AIRBORNE MAGNETOMETER PROFILE
 Job No. J-3174 Flight No. 5
 Date Flown SEPT. 3/65 Aircraft M.L.L. Line No. 735
 Sensitivity Full Scale 12.00γ Steps 1000γ
 Height Flown 2000' Tape Speed 4" PM

T-2-3

M.L.L.




LOCKWOOD SURVEY CORP., LTD.
GULF MK 111 AIRBORNE MAGNETOMETER PROFILE
 Job No. J-3174 Flight No. 51
 Date Flown SEPT. 3/65 Aircraft Mk. 1 Line No. 731
 Sensitivity Full Scale 1000γ Steps 1000γ
 Height Flown 200' Tape Speed 4" PM



G-3174
T-73-S
SEPT-3-65
CF-MLL
FLIGHT-5

all B.



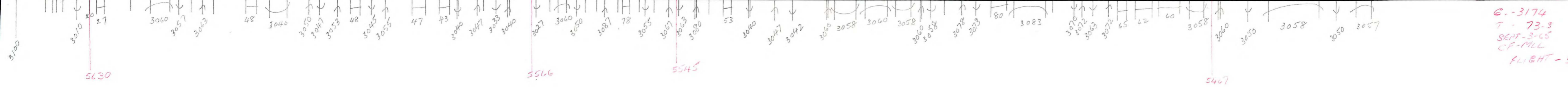
5780

5762

TL-3

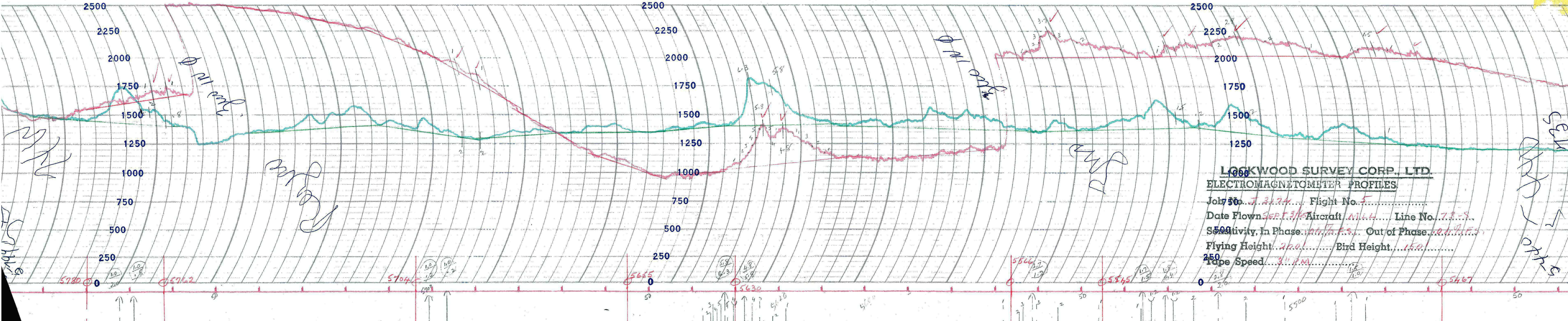
5704

5655



G-3174
 T-73-S
 SEPT-3-65
 CF-MLL
 FLIGHT-5

a.B



LOCKWOOD SURVEY CORP., LTD.
ELECTROMETER PROFILES

Job 30... J. 3174... Flight No. 5
 Date Flown SEP. 3/65 Aircraft M14... Line No. 73-S
 Sensitivity, In Phase... 0.17 G.S. Out of Phase... 0.19 G.S.
 Flying Height... 220' Bird Height... 150'
 Tape Speed... 3" / M

S. Mt