

LOCKWOOD SURVEY CORPORATION LIMITED

CONTRACT # 3174
FLIGHT # 6
DATE FLOWN SEPT. 14-65
AIRCRAFT CF-191L
FLYING HEIGHT 200'

PROFILES
GULF MAGNETOMETER Mk III 4 /MINUTE
SENSITIVITY 1200
APN-1 RADIO ALTIMETER _____ /MINUTE
SENSITIVITY _____

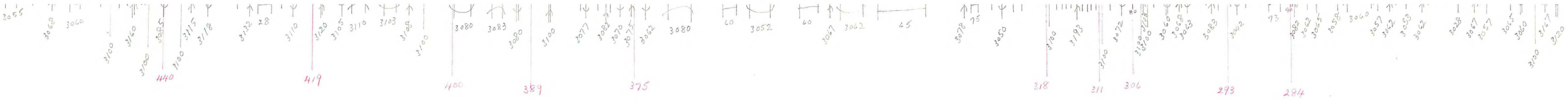
LINE No. 845

017284

LOCKWOOD SURVEY CORP., LTD.
ELECTROMAGNETOMETER PROFILES.

Job No..... Flight No.....
Date Flown..... Aircraft..... Line No.....
Sensitivity, In Phase..... Out of Phase.....
Flying Height..... Bird Height.....
Tape Speed.....

T-84-S
SEPT-4-65
CF-MLL
FLIGHT-6



ALB.

T-84-S
SEPT-4-65
CF-MLL
FLIGHT-6

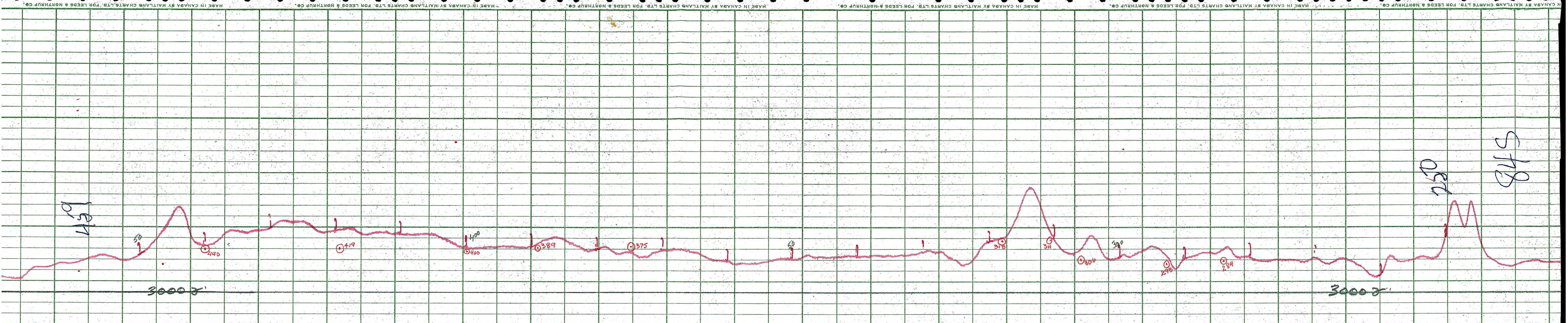
ALB.



LOCKWOOD SURVEY CORP., LTD.
 GULF MK 111 AIRBORNE MAGNETOMETER PROFILE
 Job No. *J-3174* Flight No. *6*
 Date Flown *SEPT. 4/65* Aircraft *M.L.L.* Line No. *84-N*
 Sensitivity Full Scale *1200 γ* Steps *1000 γ*
 Height Flown *200'* Tape Speed *4" PM*

LOCKWOOD SURVEY CORP., LTD.
 GULF MK 111 AIRBORNE MAGNETOMETER PROFILE
 Job No. *J-3174* Flight No. *6*
 Date Flown *SEPT. 4/65* Aircraft *M.L.L.* Line No. *84-N*
 Sensitivity Full Scale *1200 γ* Steps *1000 γ*
 Height Flown *200'* Tape Speed *4" PM*

M.L.L.
84-N



LOCKWOOD SURVEY CORP., LTD.
GULF MK 111 AIRBORNE MAGNETOMETER PROFILE
 Job No. J. 3174 Flight No. 6
 Date Flown SEP. 4/6 Aircraft M.H. Line No. 24, 5
 Sensitivity Full Scale 1200 Steps 1200
 Height Flown 200' Tape Speed 4" PM

431

50

440

419

400

389

375

60

318

311

300

300

272

274

250

578

3000

3000

Handwritten scribbles and initials.

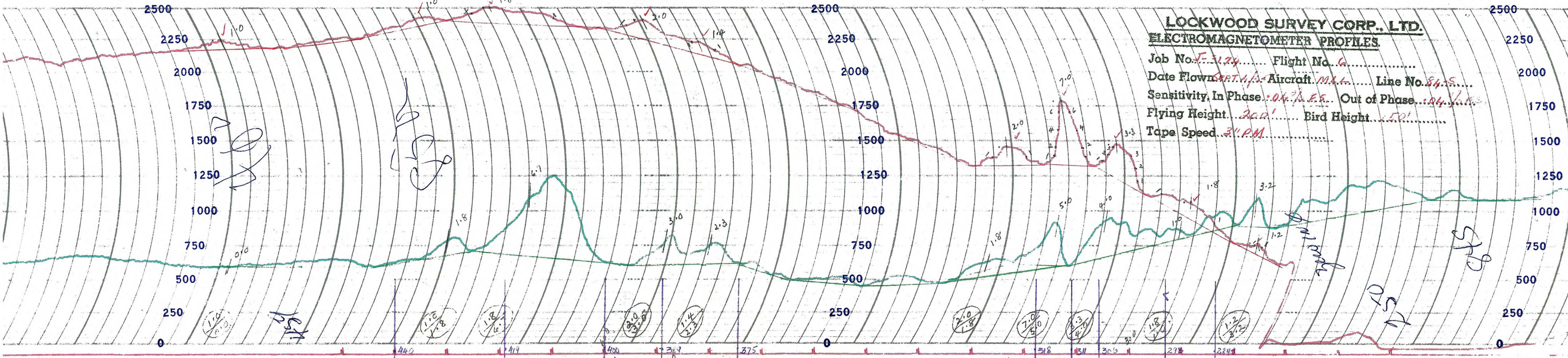
ESTERLINE ANGUS

INDIANAPOLIS, IND., U.S.A.

CHART NO. 43232X

LOCKWOOD SURVEY CORP., LTD.
ELECTROMAGNETOMETER PROFILES

Job No. *F-3174* Flight No. *6*
Date Flown *SEPT. 1, 1954* Aircraft *M4L* Line No. *845*
Sensitivity, In Phase: *0.4 V.E.S.* Out of Phase: *0.4 V.E.S.*
Flying Height: *200'* Bird Height: *150'*
Tape Speed: *3" P.M.*



EST

EST

EST

EST

EST

EST

EST

EST

440

419

400

389

375

338

311

300

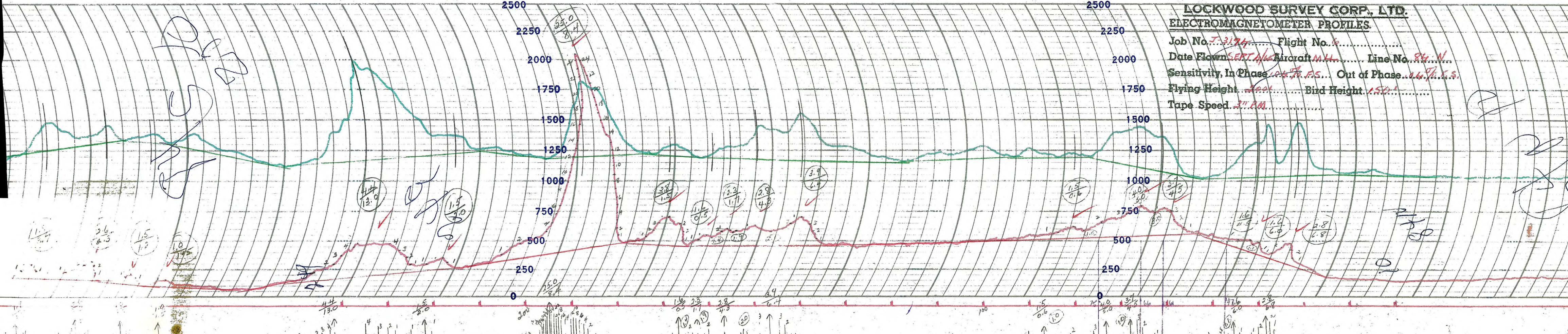
273

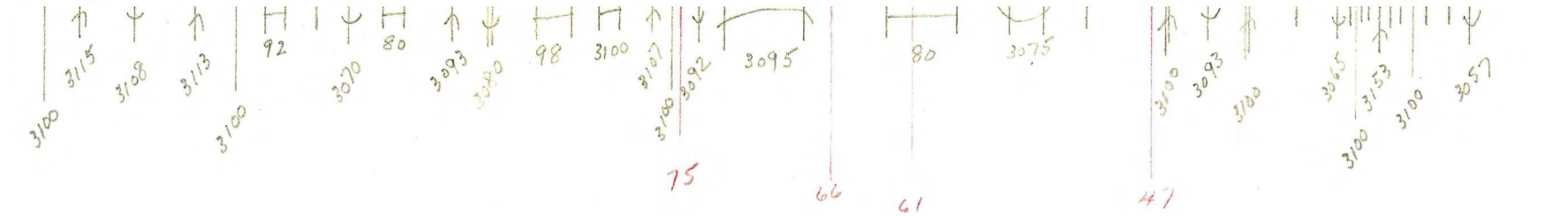
234

0

LOCKWOOD SURVEY CORP., LTD.
ELECTROMAGNETOMETER PROFILES

Job No. J-3174 Flight No. 4
Date Flown SEPT 11/64 Aircraft M.H. Line No. 84-N
Sensitivity, In Phase 1.04 1.5 Out of Phase 0.6 1.5
Flying Height 200' Bird Height 150'
Tape Speed 37 AM





G-3174
 T-84-N.
 SEPT-4-65
 CF-MLL
 FLIGHT-6

U.B.