

LOCKWOOD SURVEY CORPORATION LIMITED

CONTRACT # 3174
FLIGHT # 6
DATE FLOWN SEPT. 4-65
AIRCRAFT CF-M64
FLYING HEIGHT 200'

PROFILES CHART SPEED
GULF MAGNETOMETER Mk III 4 /MINUTE
SENSITIVITY 1200
APN-1 RADIO ALTIMETER /MINUTE
SENSITIVITY

LINE No. 91-N

017291

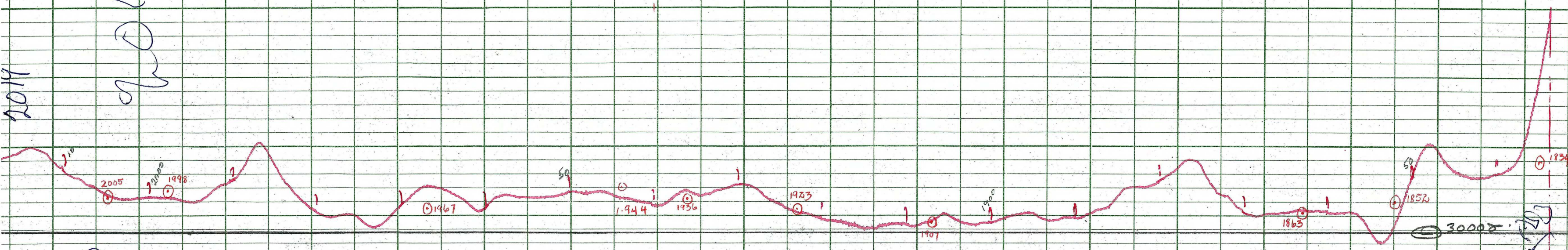
LOCKWOOD SURVEY CORP., LTD.
ELECTROMAGNETOMETER PROFILES.

Job No..... Flight No.....
Date Flown..... Aircraft..... Line No.....
Sensitivity, In Phase..... Out of Phase.....
Flying Height..... Bird Height.....
Tape Speed.....

2014

2019

422

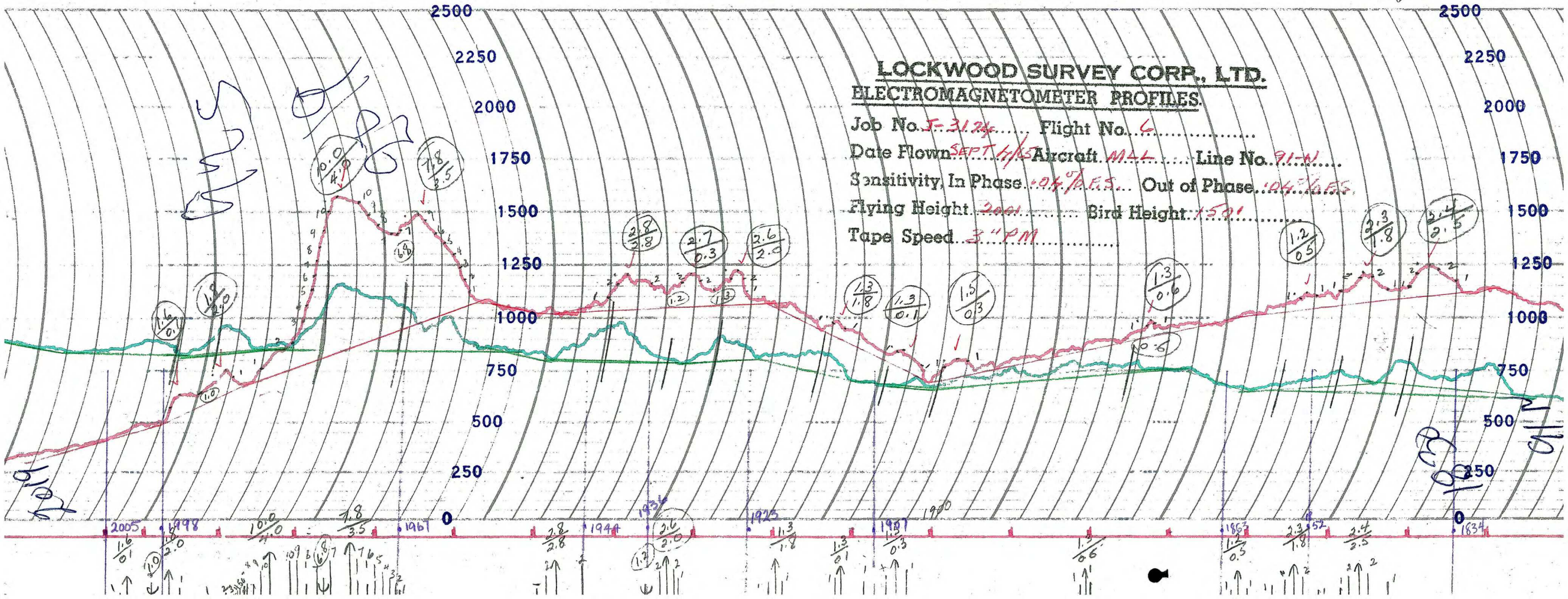


LOCKWOOD SURVEY CORP., LTD.
GULF MK 111 AIRBORNE MAGNETOMETER PROFILE
 Job No. J-3174 Flight No. 4
 Date Flown SEPT 4/65 Aircraft MAL Line No. 91-N
 Sensitivity Full Scale 1.200j Steps 1.000j
 Height Flown 200' Tape Speed 4.0 P.M.


1030

LOCKWOOD SURVEY CORP., LTD.
ELECTROMAGNETOMETER PROFILES.

Job No. *F-3124*..... Flight No. *4*.....
Date Flown *SEPT. 11/55* Aircraft *M4L*..... Line No. *91-N*.....
Sensitivity, In Phase *104°/A.E.S.* Out of Phase *104°/A.E.S.*
Flying Height *2001*..... Bird Height *150'*.....
Tape Speed *3" P.M.*.....



3174
91-N
T-4-65
F-MLL
FLIGHT-6



G-3174
T-91-N
SEPT-4-65
CF-MLL
FLIGHT-6

u.B.

u.B.