

LOCKWOOD SURVEY CORPORATION LIMITED

CONTRACT # G-3174
FLIGHT # 6
DATE FLOWN SEPT 4/65
AIRCRAFT MLL
FLYING HEIGHT 2001

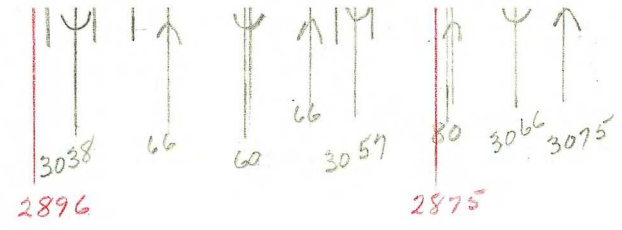
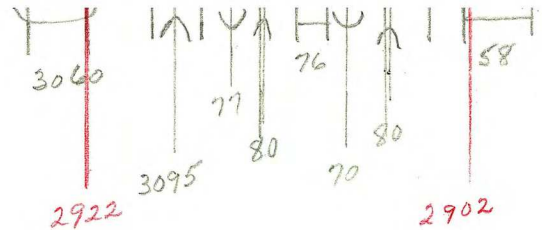
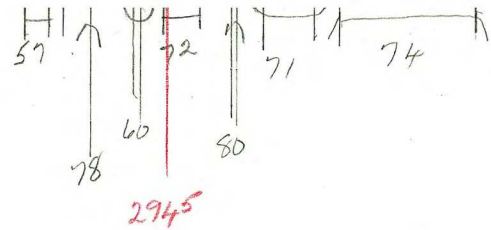
PROFILES
GULF MAGNETOMETER Mk III 4"/MINUTE
SENSITIVITY 1200
APN-1 RADIO ALTIMETER...../MINUTE
SENSITIVITY.....

LINE No. 98-5

017298

LOCKWOOD SURVEY CORP., LTD.
ELECTROMAGNETOMETER PROFILES.

Job No..... Flight No.....
Date Flown..... Aircraft..... Line No.....
Sensitivity, In Phase..... Out of Phase.....
Flying Height..... Bird Height.....
Tape Speed.....



G-3174
 T-98-S
 SEPT 4/65
 FLT 6

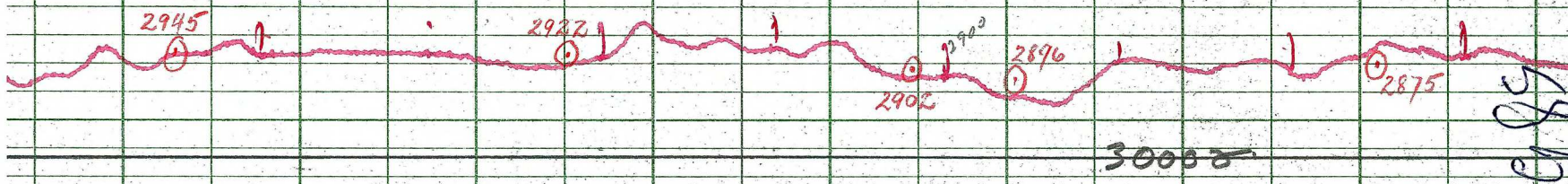
T.B.

111
A 50

2949 2949

~~2949~~

2875
2896
2900
2922
2945
A 50



A 50

LOCKWOOD SURVEY CORP., LTD.
GULF MK 111 AIRBORNE MAGNETOMETER PROFILE

Job No. J. 3174..... Flight No. 6.....
 Date Flown SEPT. 4/65 Aircraft M-4..... Line No. 98-3.....
 Sensitivity Full Scale: 1200 γ..... Steps: 10 γ.....
 Height Flown 200'..... Tape Speed 1/4" P.M......

LOCKWOOD SURVEY CORP., LTD.

ELECTROMAGNETOMETER PROFILES

Job No. J-3174 Flight No. 6

Date Flown SEPT. 4/55 Aircraft M44 Line No. 985

Sensitivity, In Phase: 0.4% F.S. Out of Phase: 0.4% F.S.

Flying Height: 200' Bird Height: 150'

Tape Speed: 3" PM

