

LOCKWOOD SURVEY CORPORATION LIMITED

CONTRACT # G-3174
FLIGHT # 3
DATE FLOWN AUG 31-65
AIRCRAFT 1200Y
FLYING HEIGHT 200'

PROFILES CHART SPEED
GULF MAGNETOMETER Mk III 4"/MINUTE
SENSITIVITY 1200Y
APN-1 RADIO ALTIMETER _____/MINUTE
SENSITIVITY _____

LINE No. 21-5

017336

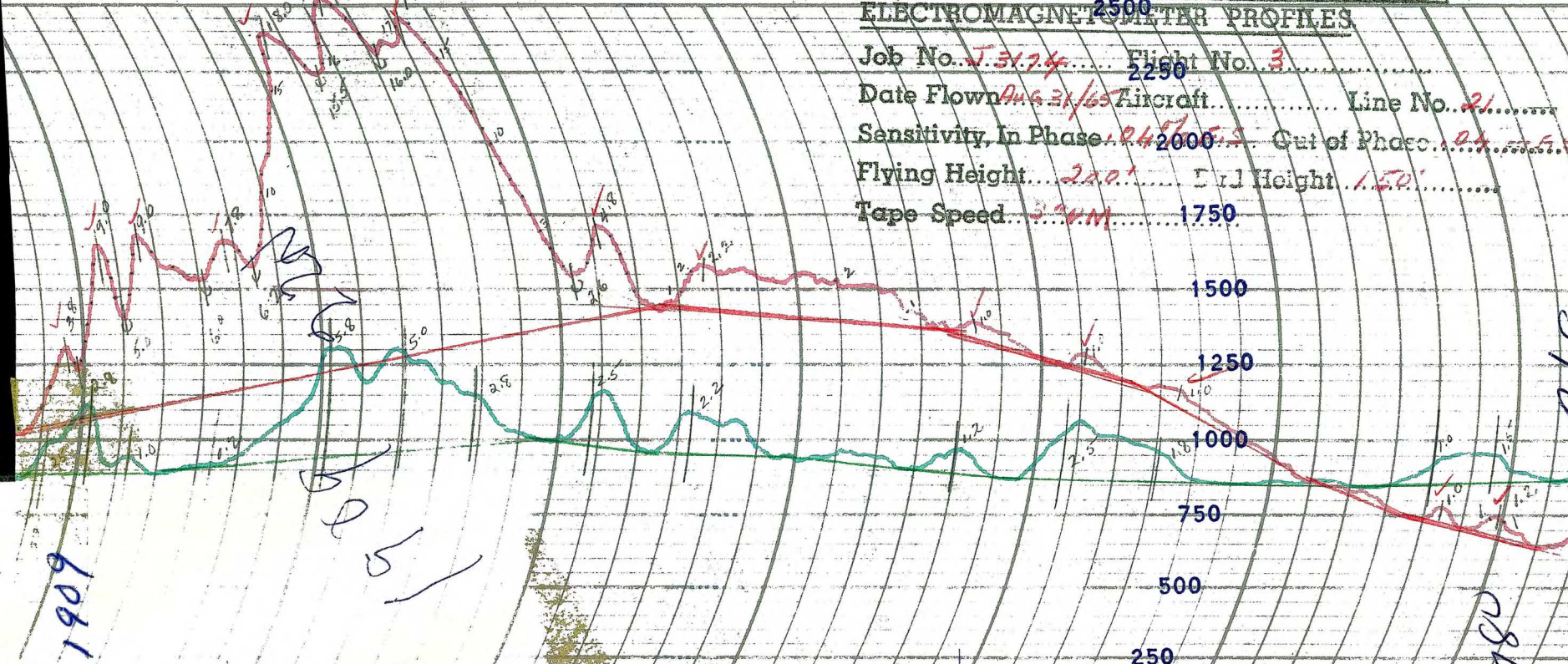
LOCKWOOD SURVEY CORP., LTD.
ELECTROMAGNETOMETER PROFILES.

Job No..... Flight No.....
Date Flown..... Aircraft..... Line No.....
Sensitivity, In Phase..... Out of Phase.....
Flying Height..... rd Height.....
Tape Speed.....

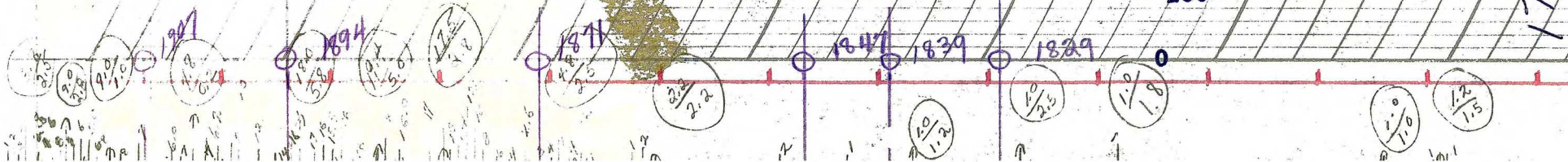
LOCKWOOD SURVEY CORP., LTD.

ELECTROMAGNETIC METER PROFILES

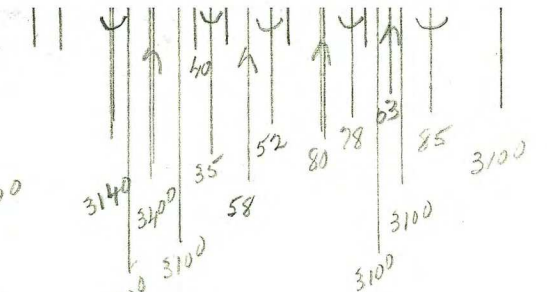
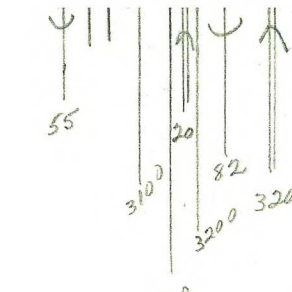
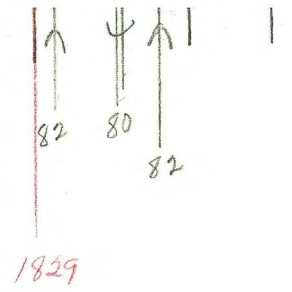
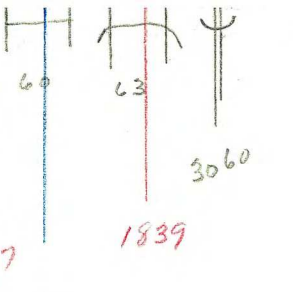
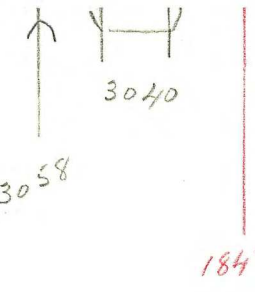
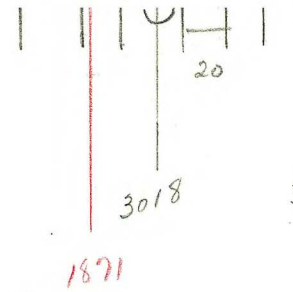
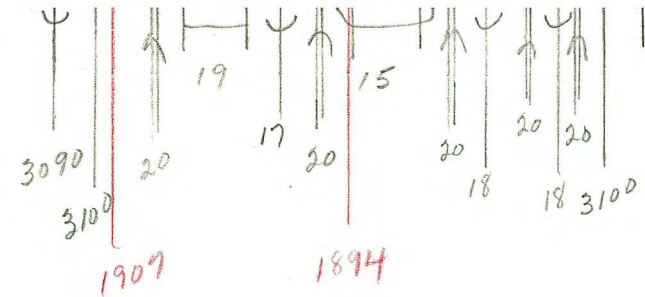
Job No. J. 31.74 Flight No. 3
 Date Flown Aug. 31/65 Aircraft Line No. 21
 Sensitivity, In Phase 2000 Out of Phase 250
 Flying Height 220' DJ Height 150'
 Tape Speed 3000 1750



6061



J-3174
T-21-S
AUG. 31/65
MLL



G-3174
T-21-S
AUG 31/65
MLL

1909

1901
1900
1894

1871

1841
1839
1829

1780
1781

1909
1901

TK-3

LOCKWOOD SURVEY CORP., LTD.
GULF MK 111 AIRBORNE MAGNETOMETER PROFILES

Job No. J-3174... Flight No. 3...
Date Flown Aug. 31/65 Aircraft M-4L... Line No. 21-5...
Sensitivity Full Scale 1.20 GAUSS... Steps 100...
Height Flown 200'... Tape Speed 4" PM...

