

**LOCKWOOD SURVEY CORPORATION LIMITED**

CONTRACT # G 3174  
FLIGHT # 445  
DATE FLOWN Sept 2/65 Sept 3/65  
AIRCRAFT M.L.L.  
FLYING HEIGHT 200

PROFILES  
GULF MAGNETOMETER Mk III 4 /MINUTE  
SENSITIVITY 1200  
APN-1 RADIO ALTIMETER...../MINUTE  
SENSITIVITY.....

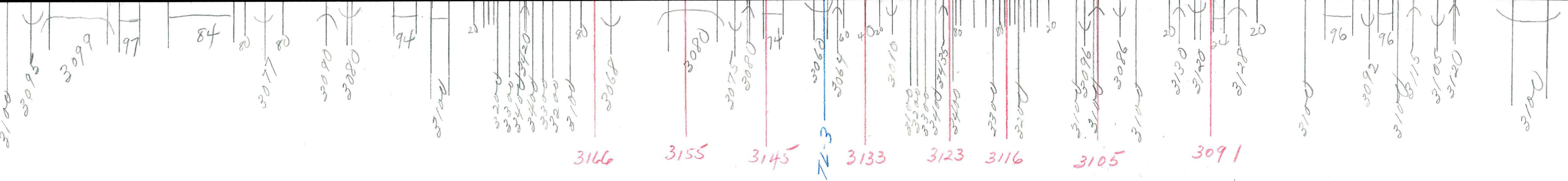
LINE No. 50-S  
50-N

017365

**LOCKWOOD SURVEY CORP., LTD.**  
**ELECTROMAGNETOMETER PROFILES.**

Job No..... Flight No.....  
Date Flown..... Aircraft..... Line No.....  
Sensitivity, In Phase..... Out of Phase.....  
Flying Height..... Bird Height.....  
Tape Speed.....


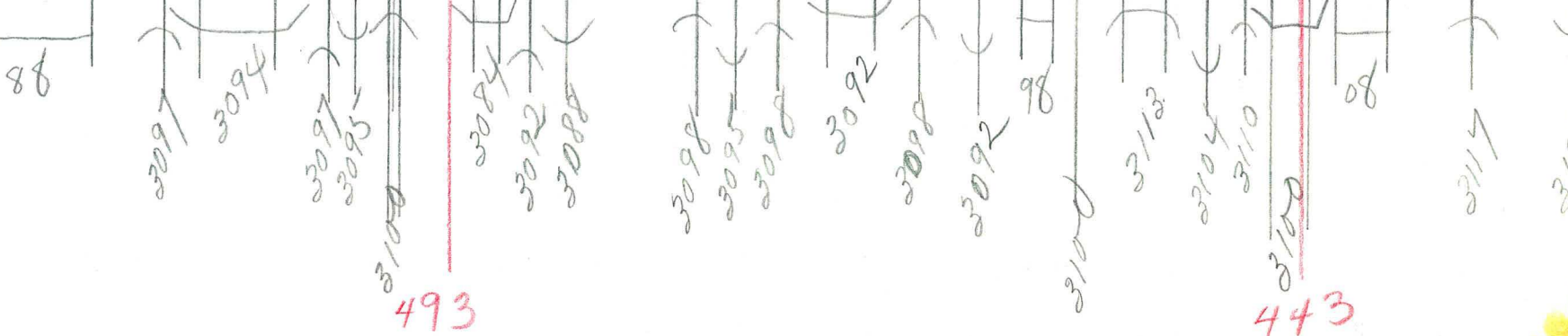
G 3174 MLL  
Sept 2/65  
FLT # 4  
50-N



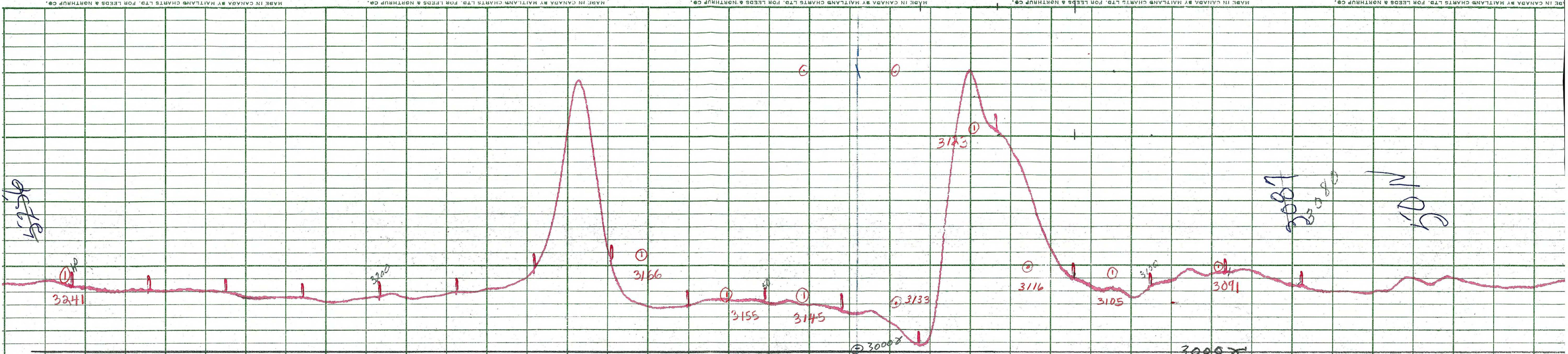
G 3174 MLL  
Sept 2/65  
FLT # 4  
50-N

Handwritten signature or initials.

G 3174 MLL  
Sept 3/65 FLT #5  
JC 50-5



G 3174 - MLL  
Sept 2/65  
50-5  
JC



**LOCKWOOD SURVEY CORP., LTD.**  
**GULF MK 111 AIRBORNE MAGNETOMETER PROFILE**  
 Job No. 9-3174 Flight No. 4  
 Date Flown SEP 2/6 Aircraft MLL Line No. 50-N  
 Sensitivity Full Scale 1.000 Steps 1000  
 Height Flown 200 Tape Speed 4" P.M.

5  
 1  
 5

Handwritten signature or initials.

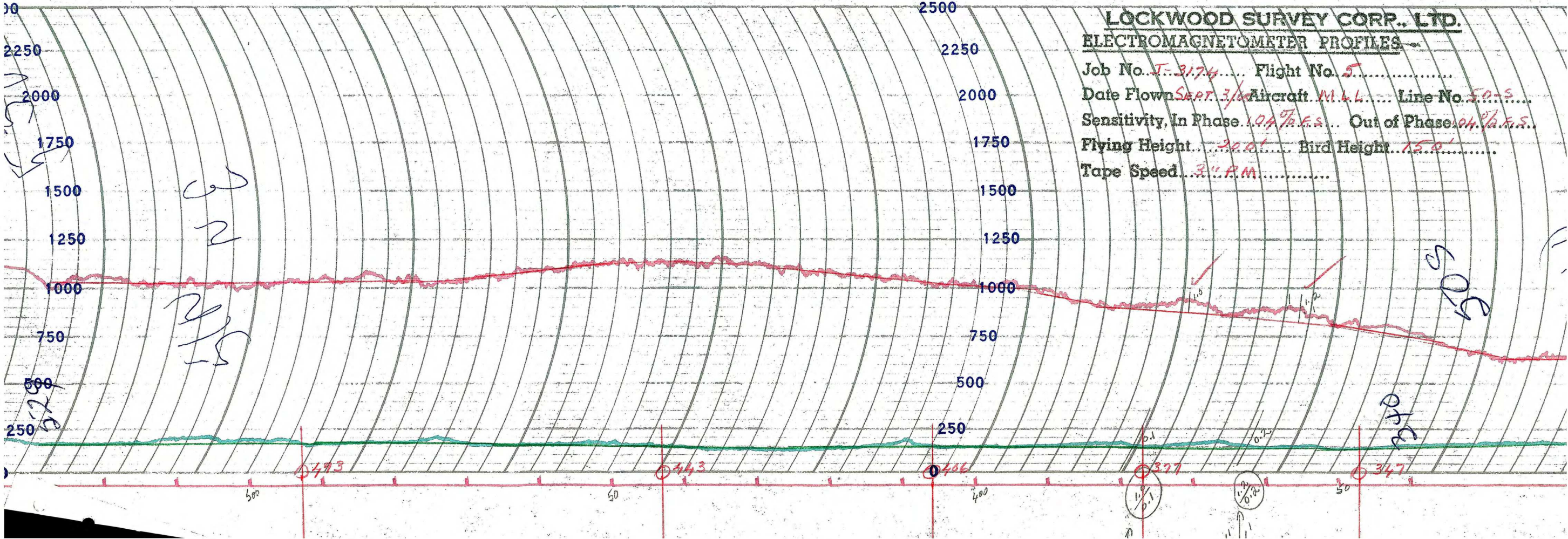




LOCKWOOD SURVEY CORP., LTD.

ELECTROMAGNETOMETER PROFILES

Job No. *J-3174* Flight No. *5*  
 Date Flown *SEPT. 3/50* Aircraft *M.L.L.* Line No. *50-S*  
 Sensitivity, In Phase *1.0A % F.S.* Out of Phase *0.4 % F.S.*  
 Flying Height *300'* Bird Height *150'*  
 Tape Speed *3" P.M.*



*W*  
*2*  
*15*

*SOS*

*493*

*443*

*416*

*377*

*347*

