

LOCKWOOD SURVEY CORPORATION LIMITED

CONTRACT # 3174
FLIGHT # H
DATE FLOWN SEPT-2-65
AIRCRAFT CF-MW
FLYING HEIGHT 200'

PROFILES
GULF MAGNETOMETER Mk III H /MINUTE
SENSITIVITY 1200γ
APN-1 RADIO ALTIMETER _____ /MINUTE
SENSITIVITY _____

LINE No. 57-S

017372

LOCKWOOD SURVEY CORP., LTD.
ELECTROMAGNETOMETER PROFILES.

Job No..... Flight No.....
Date Flown..... Aircraft..... Line No.....
Sensitivity, In Phase..... Out of Phase.....
Flying Height..... Bird Height.....
Tape Speed.....

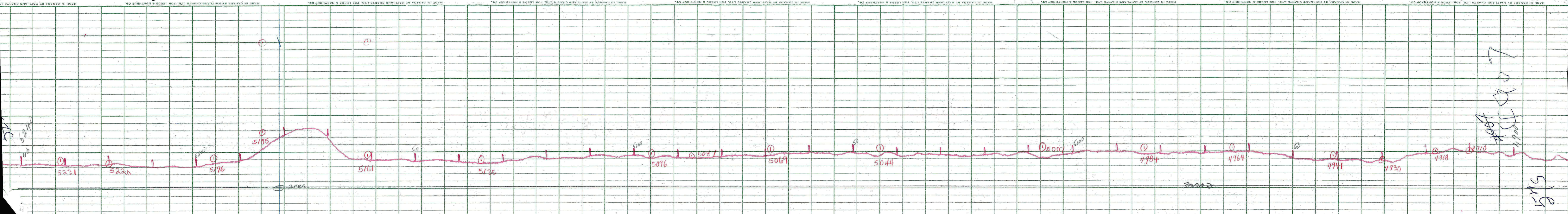
AC

0.1

RAI Sept 2/65
5:25
5:50
Mag 4/1/65

LOCKWOOD SURVEY CORP., LTD.
 GULF MK 111 AIRBORNE MAGNETOMETER PROFILE
 Job No. F-3174 Flight No. 4
 Date Flown SEPT 2/65 Aircraft MIL Line No. 57.5
 Sensitivity Full Scale 1200 γ Steps 10 γ
 Height Flown 300' Tape Speed 4" P.M.

72-5

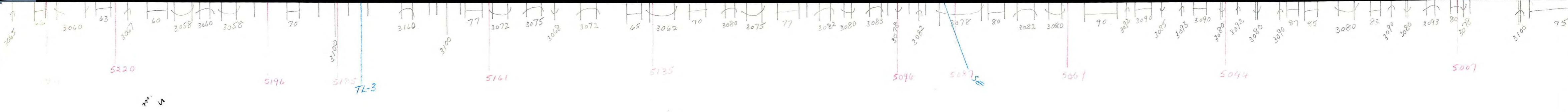


LOCKWOOD SURVEY CORP., LTD.
 GULF MK 111 AIRBORNE MAGNETOMETER PROFILE
 Job No. F-3174 Flight No. 4
 Date Flown SEPT 2/65 Aircraft MIL Line No. 57.5
 Sensitivity Full Scale 1200 γ Steps 10 γ
 Height Flown 300' Tape Speed 4" P.M.

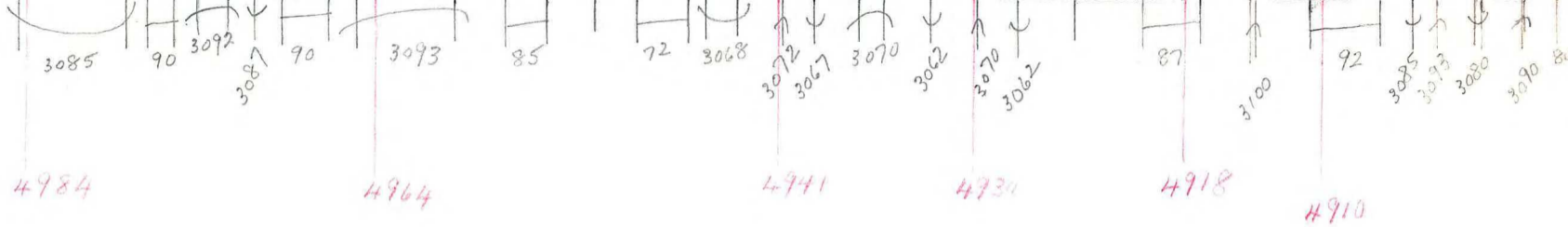
575

foot 4900

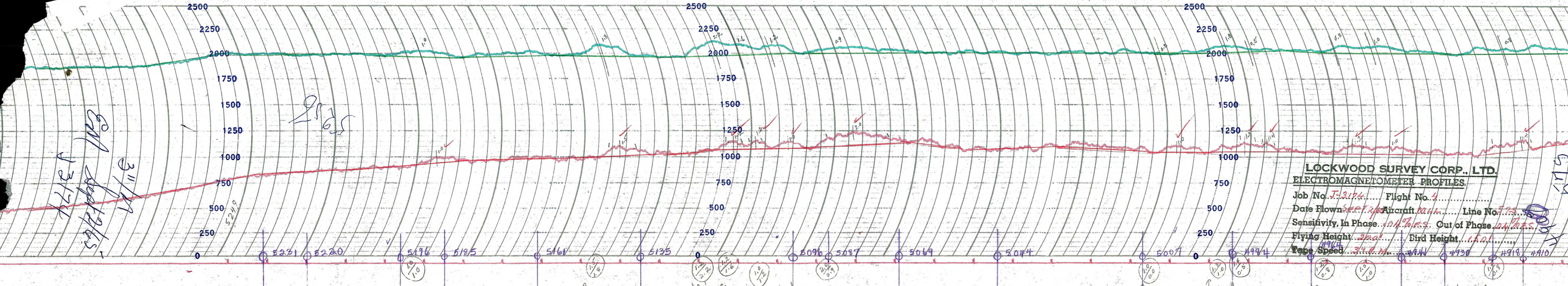
G-3174
T-57.5
SEPT. 2-65
MIL
FLIGHT - A



All K.



- 3174
 T-57-S
 SEPT. 2-6
 CF-MLL
 FLIGHT-4



*Call Sept 19/65
7/2/65
3 11/11*

2000

5/15