

LOCKWOOD SURVEY CORPORATION LIMITED

CONTRACT # G 3174
FLIGHT # 5
DATE FLOWN Sept 3/65
AIRCRAFT M.L.
FLYING HEIGHT 200

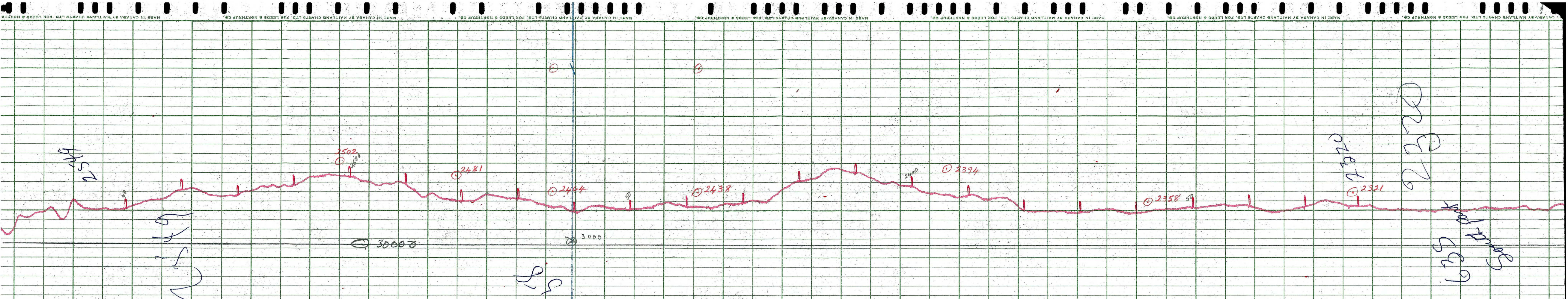
PROFILES
GULF MAGNETOMETER Mk III 4 /MINUTE
SENSITIVITY 1200
APN-1 RADIO ALTIMETER _____ /MINUTE
SENSITIVITY _____

LINE No. 63-5

017378

LOCKWOOD SURVEY CORP., LTD.
ELECTROMAGNETOMETER PROFILES.

Job No..... Flight No.....
Date Flown..... Aircraft..... Line No.....
Sensitivity, In Phase..... Out of Phase.....
Flying Height..... Bird Height.....
Tape Speed.....



LOCKWOOD SURVEY CORP., LTD.
GULF MK 111 AIRBORNE MAGNETOMETER PROFILE
 Job No. 0-3174 Flight No. 5
 Date Flown SEPT. 3/65 Aircraft M.L.L. Line No. 435
 Sensitivity Full Scale 1200γ Steps 1000γ
 Height Flown 2001 Tape Speed 4" P.M.


LOCKWOOD SURVEY CORP., LTD.
GULF MK 111 AIRBORNE MAGNETOMETER PROFILE
 Job No. 0-3174 Flight No. 5
 Date Flown SEPT. 3/65 Aircraft M.L.L. Line No. 435
 Sensitivity Full Scale 1200γ Steps 1000γ
 Height Flown 2001 Tape Speed 4" P.M.

2549
 3000
 72-3

2321
 2358
 2394
 3000
 72-3
 3000

609
509

ST
67
R
B
N



54

~~2000~~

3000

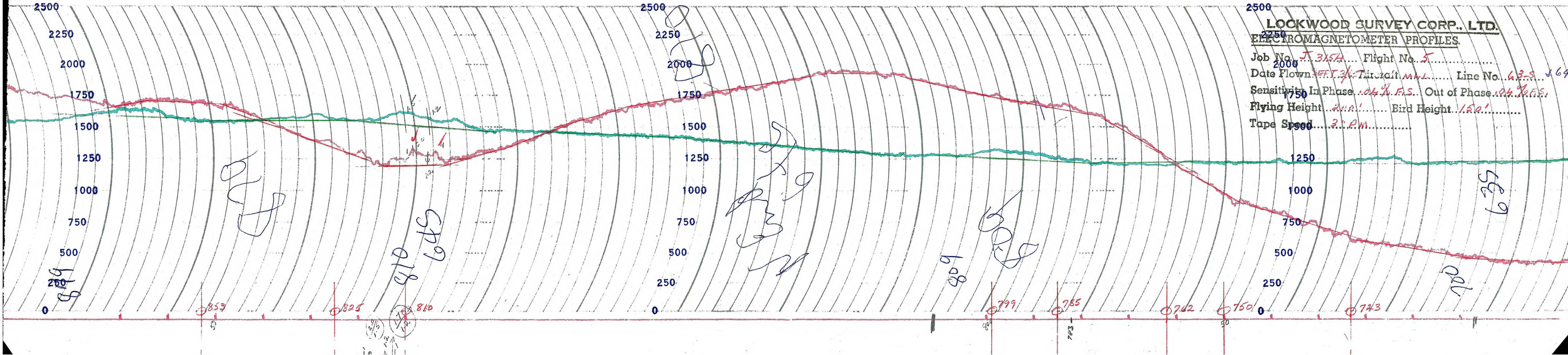
200

65
N
200

LOCKWOOD SURVEY CORP., LTD.
GULF MK 111 AIRBORNE MAGNETOMETER PROFILE
 Job No. 3174 Flight No. 5
 Date Flown SEPT. 3/65 Aircraft M111 Line No. 635
 Sensitivity Full Scale 1200 Steps 1000
 Height Flown 2000 Tape Speed 4000

LOOKWOOD SURVEY CORP., LTD.
ELECTROMAGNETETER PROFILES.

Job No. *J 3154* Flight No. *5*
Date Flown *SEPT. 3/4* Aircraft *MAL* Line No. *63-S* ✓ *64*
Sensitivity In Phase *.04% F.S.* Out of Phase *.04% F.S.*
Flying Height *2100'* Bird Height *150'*
Tape Speed *3' P.M.*



859
825
810

[Handwritten scribble]

[Handwritten scribble]
859
810

[Handwritten scribble]

809

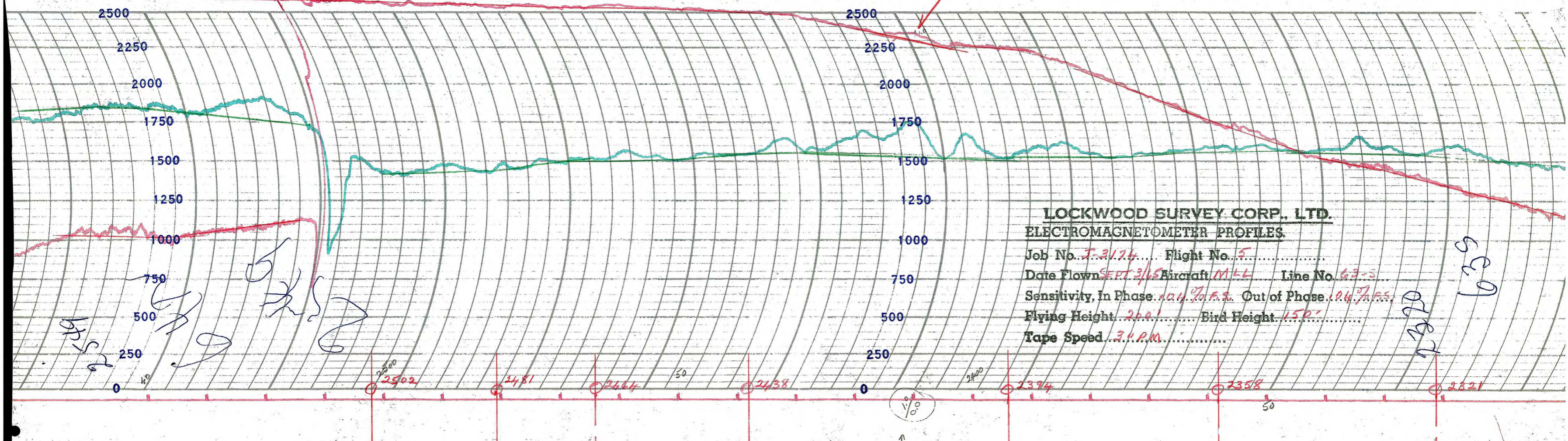
[Handwritten scribble]

859
810

ESTERLINE ANGUS

INDIANAPOLIS, IND., U.S.A.

CHART NO. 43232X



LOCKWOOD SURVEY CORP., LTD.
ELECTROMAGNETOMETER PROFILES.

Job No. *J-3174* Flight No. *5*

Date Flown *SEPT 3/65* Aircraft *M-4* Line No. *63-5*

Sensitivity, In Phase *10.1% F.S.* Out of Phase *1.04% F.S.*

Flying Height *200'* Bird Height *150'*

Tape Speed *3" P.M.*

WST

S

S 30
230

2502

2481

2464

2438

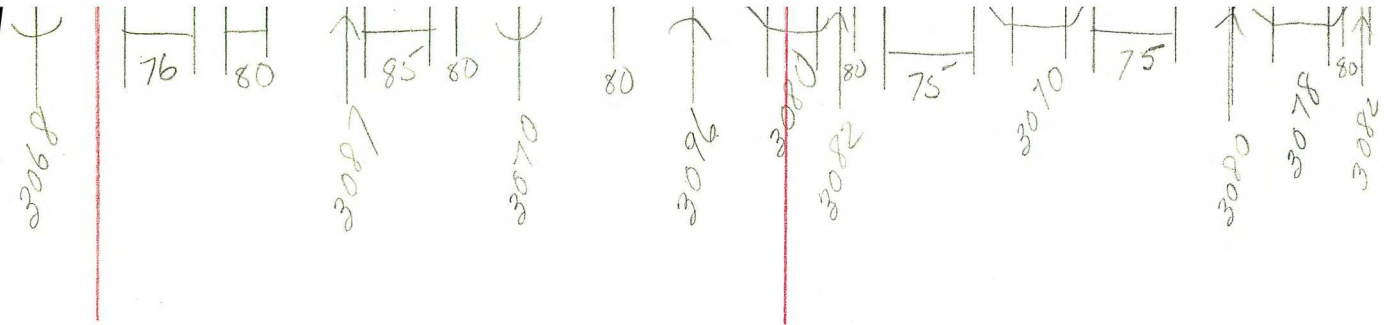
2394

2358

2321

10%

↑



2358

2321

G 3174 FLT#5
 Sept 3/65 MLL
 63-5

je

