

LOCKWOOD SURVEY CORPORATION LIMITED

CONTRACT # G-3174
FLIGHT # N^o 5
DATE FLOWN Sept 3/65
AIRCRAFT Mh
FLYING HEIGHT 200

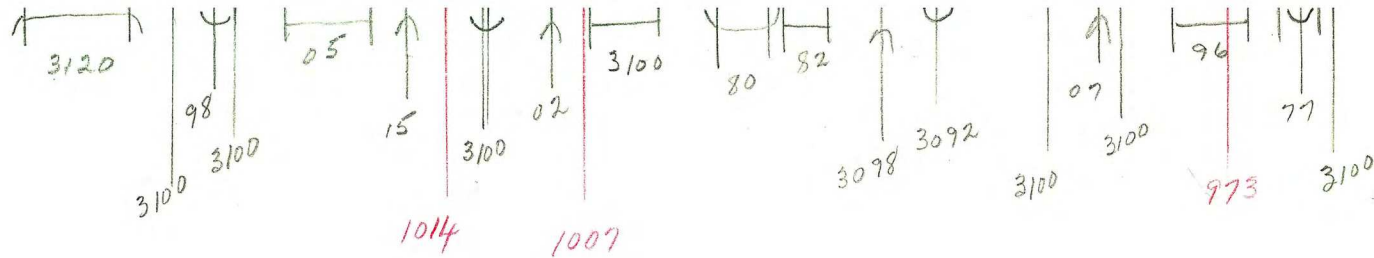
PROFILES 2 CHART SPEED
GULF MAGNETOMETER Mk III /MINUTE
SENSITIVITY 1200 ft.
APN-1 RADIO ALTIMETER /MINUTE
SENSITIVITY

LINE No. 66-N
66-S

017381

LOCKWOOD SURVEY CORP.. LTD.
ELECTROMAGNETOMETER PROFILES.

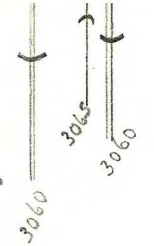
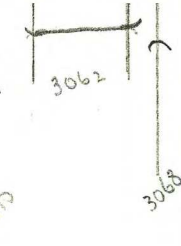
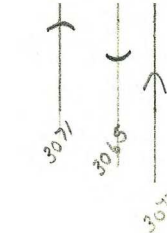
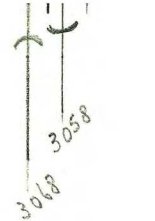
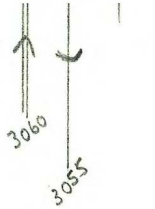
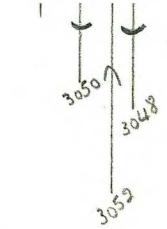


Job No..... Flight No.....
Date Flown..... Aircraft..... Line No.....
Sensitivity, In Phase..... Out of Phase.....
Flying Height..... Bird Height.....
Tape Speed.....



G-3174
 T-66-5
 SEPT 3/65
 FLT 5

T.B.

G3174
SPT 3/5
66-N



1029


5050
1029



LOCKWOOD SURVEY CORP., LTD.

GULF # 111 AIRBORNE MAGNETOMETER PROFILE

Job No. 3174 Flight No. 5
 Date Flown SEPT. 2/65 Aircraft M44 Line No. 665
 Sensitivity Full Scale 1200 Steps 1000
 Height Flown 2000 Tape Speed 1

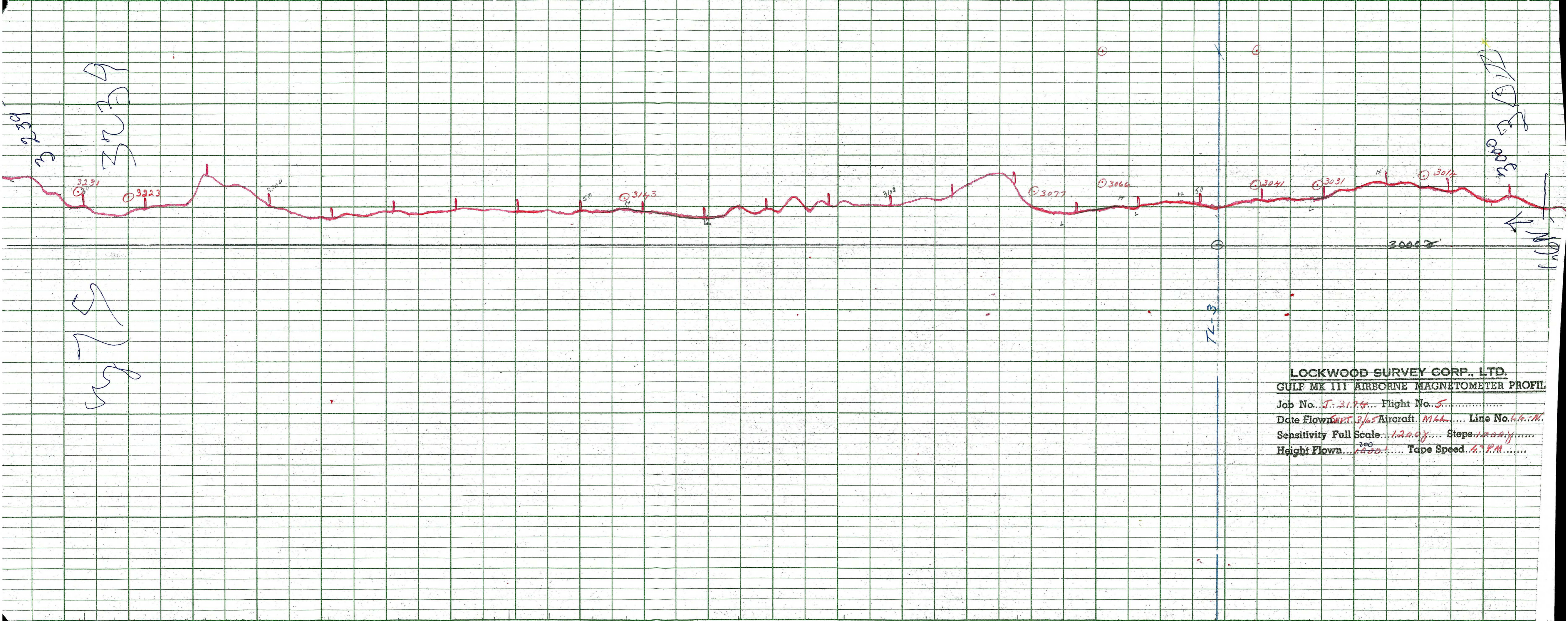


LOCKWOOD SURVEY CORP., LTD.
ELECTROMAGNETOMETER PROFILES

Job No. *J. 3174* Flight No. *5*
 Date Flown *SEPT 3/5* Aircraft *M.L.L.* Line No. *66-5*
 Sensitivity, In Phase *104% F.S.* Out of Phase *104% F.S.*
 Flying Height *200'* Bird Height *150'*
 Tape Speed *3 P.M.*

10140 1007 9773





3239
3223
3220

3143
3100

TZ-3

TID 3000
↑
3000

LOCKWOOD SURVEY CORP., LTD.
GULF MK 111 AIRBORNE MAGNETOMETER PROFILE
 Job No. 5-3174 Flight No. 5
 Date Flown SEPT. 3/45 Aircraft M44 Line No. 44-M
 Sensitivity Full Scale 1200γ Steps 1000γ
 Height Flown 1500' Tape Speed 6" P.M.