017592

NEVILLE CROSBY INC.

METRIC LEVEL

Mugs	Veg.	Soil Col.	% of R/S	Depth of H	Slope
701	sparse moss	dark tan red	60% soil 40% rock	6 in	v steep
702	sparse moss	dark brown	60% soil 40% rock	6 in	v steep
703	sparse moss	reddish brown	70% soil 30% rock	7 in	v steep
704	sparse moss	brown	70% soil 30% rock	9 in	v steep
705	thick moss grass	reddish brown	70% soil 30% rock	1 ft	v/ mod
706	moss patch with grass on rocky slope	reddish brown	75% soil 25% rock	1 ft	mod
707	moss grassy slope	dark brown gray	80% soil 20% rock	1 ft	mod
708	mossy grassy buckbrush	black	95% soil 5% rock	1 ft	valley bottom
709	thick buckbrush under moss	light brown vol ash	75% soil 25% rock	1 ft	side of hill mod
710	buck brush moss/grass	reddish brown	80% soil 20% rock	8 in	mod
711	sparse buckbrush thick moss/grass	reddish brown	75% soil 25% rock	9 in	near summit small hill

Aug 3

	Veg.	Col Soil	% Rock	Depth	Slope
712	sparse bush brush moss/grass	dark brown	80% soil 20% rock	8 in	shallow
713	sparse bbrush grass/moss	dark brown	75% soil 25% rock	8 in	shallow
714	sparse b/b grass/moss	dark brown	75% soil 25% rock	8 in	shallow
715	sparse bush grass/moss	light brown	85% soil 15% rock	1 ft	shallow
716	thick b/bush moss/grass	light brown	85% soil 15% rock	1 ft	mod
717	thick bush sparse trees	light brown	80% soil 20% rock	1 ft	mod.

Aug 4

	Veg	Col. Soil	% Rocks	Depth	
718	tufts of grass generic moss	light tan	50% Rock 50% soil	8 in	v steep
719	sparse moss	(sparse) gray mixed with organics; thin red soil	70% Rock 30% soil	1 ft	v steep
720	mossy rock cliff	topsoil light brown	60% rock 10% organics 30% soil	surface stepping	v. steep
721	clump of moss rock scree	light reddish brown	70% soil 30% rock	6"	v. steep scree
722	thick moss; grass	black	80% soil 20% rock	1 ft	moderate
723	clumps grass/moss	black	90% soil 10% rocks	8"	moderate
724	rock scree	dark brown	60% rock 40% soil	6 in	moderate to steep
725	grass/moss patches	reddish brown	70% soil 30% rock	1 ft	moder ?
726	thick moss grass	dark brown	80% soil 20% rock	1 ft	moderate
727	thick moss/grass sparse brush	dark brown	75% soil 10% organics 15% rock	1.5 ft	moderate

Ag 4	Veg	Col soil	% Rocks	Hole	
728	b. brush thick grass/moss	reddish brown (tan)	80% soil 20% rock	8"	moderate
729	grass/moss sparse brush	dark brown	20% soil 10% organic 70% rock	1'	moderate to steep
730	brush sparse moss	light brown	80% soil 20% rock	9"	steep
731	"	light brown	85% 15%	1'	
732	sparse trees grass moss	light brown reddish	90% soil 5% rock	6 in	100 m to Creek steep

Aug 6. Sample	Soil Color	Veg	Depth	% Rocks	Slope
	ride	25 m			
733	dark mixed light brown	sparse sm b brush grass/moss	8"	80% soil 20% rock	moderate ridge top
734	dark brown	"	6"	80% soil 20% rock	mod.
735	light brown	"	6"	80% 20%	mode
736 713	dark brown	"	9"	75% soil 25% rock	moderate
737	reddish brown	grass/ moss	5"	75% soil 25% rock	moderate
738	light brown	grass/moss sm brush	8"	80% soil 20% rock	slight
739 (712)	dark brown	"	6"	80% 20%	slight
740	dark brown	"	7"	80% soil 25% rock	slight
741	dark brown mixed with some light	"	9"	80% 20%	top of hill
742	light brown	"	10"	80% 20%	"
743 717	light brown	"	9"	80% 20%	slight decline

Aug 6/81	Soil Col	Veg	% Rocks	Depth	Slope
744	dark/light mixed	heavy to bush grass moss	80% soil 20% rocks	9"	moderate decline down hill
Aug 7					
745	dark/light mixed	"	80% soil 20% rock	10"	moderate decline down hill
746	light brown	"	80% 20%	1ft	"
747	dark brown	"	75% 25%	9"	crest of hill
748	"	"	75% 25%	8"	moderate slope
749	dark/light mixed	"	75% soil 25%	10"	"
750	light tan light brown	"	80% soil 20%	8"	"
751 710	tan (reddish) brown	"	80% 20%	9"	"
752	reddish brown	"	85% 15%	6"	"
753	"	"	"	8"	"
754	"	"	"	7"	"

Aug 7	Veg	Soil Col	%	Depth	Slope
(105)					
755	heavy b brush grass forbs	reddish brown mixed with dark	70% soil 30% rock	6"	moderately
756	"	reddish brown	75% soil 25%	8"	" nearly bottom
757	"	dark brown	80% soil 20% rock	8"	"
758	grass forbs red bars	"	80% 20%	9"	"
(108)					
759	"	black	90% soil 10% rock	8"	valley bottom
760	"	light brown mixed with grey shrubs	70% soil 20% rock	9"	moderate slope up hill
761	grassy bank flowers shrubs	black	95% soil 5% rock	1 ft	"
762	"	black mixed with light brown	95% soil 5% rock	1 ft	steep uphill
707					
763	"	light brown	80% soil 20% rock	"	"
764	"	dark brown	70% soil 30% rock	18"	steep rock some shrubs climb

Aug 7 - side hill transverse

	Veg	Col Soil	Depth	% R	Slope
765	sparse b. brush - grass moss	dark brown	8"	75% soil 25% rock	100m to creek steep
766	thick tall grass/ flowers	dark/rich brown	1'	90% soil 10 Rock	"
767	"	dark brown	"	"	"
768	rocky outcrop (scree)	dark brown	1'	75% soil 25% rock	"
769	Thick grass/ mossy slope	"	1'	85% soil 15% rock	"
770	"	dark mixed with light brown	"	"	"
771	grass/moss b. brush	dark brown	10"	80% 20%	"
Aug 8					
772	sparse grass moss - rocky scree by stream	dark brown	8"	"	"

Aug 8 - side hill traverse

	Col Soil	Veg	%	Depth	Slope
773	dark brown	thick grass	80% soil 20%	9"	moderate
	below rock outcrop	b bush moss			100 m to creek
774	black.. dark brown	dense thick bush grass.	90% soil 10% rock	10"	75 m to creek

Interest Nigel's line 40m over

Traverse do... creek

Aug 8/81

	Col/Soil	Veg	%	Depth	Slope
775	tan - clay'y cavit near stream	grass moss rocky surface	60 soil 40 rock	1'	moderate
776	gray	"	75% soil 25% rock	9"	moderate
777	light brown	grassy hill flowers/moss	80% soil 20% rock	1 ft	"
778	"	"	80% soil 20% rock	10"	"
779	dark brown	grass/ moss/ small plants	90% soil 10% rock	1'	"
780	black mixed with dark brown	"	75% soil 25% rocks	1'	valley bottom intersection of streams
781	light brown with stone	Grass slope moss	70% soil 30% rock	7"	moderate slope up into the
782	light brown mixed with black	"	75% soil 25% rock	10"	Steep slope

ADVANCE PRINT

CANADA ÉPREUVE PRÉLIMINAIRE 95 E/5

Military users, refer to this map as: Référence de la carte pour usage militaire:	SERIES A722 SÉRIE	MAP 95 E/5 CARTE	EDITION 1 MCE EDITION

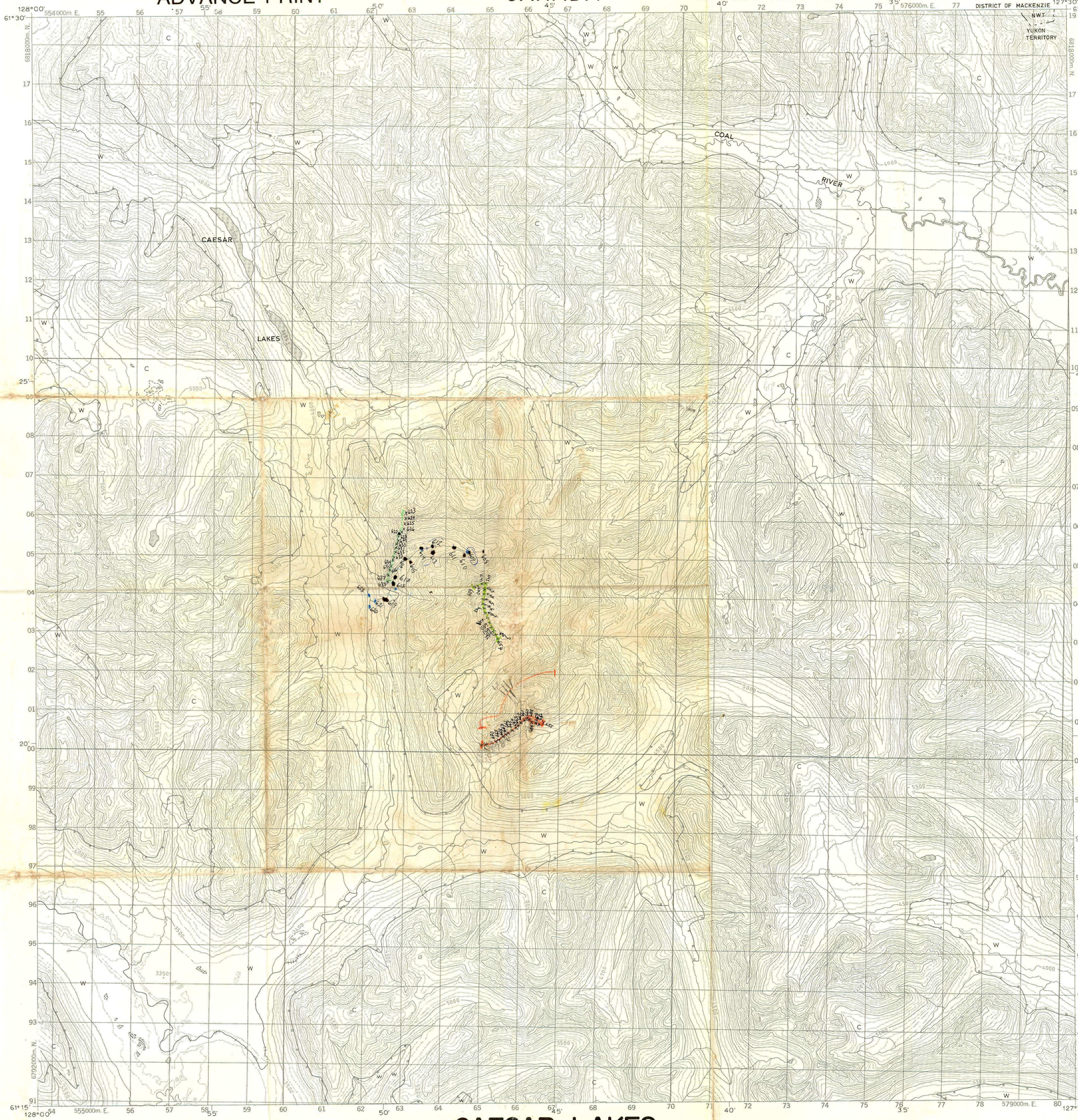

LEGEND - LÉGENDE

ROADS AND RELATED FEATURES	**ROUTES ET OUVRAGES CONNEXES**
HARD SURFACE, ALL WEATHER	SURFACE DURE, TOUTES SAISONS
LOOSE SURFACE	GRAVIER
CART TRACK, WINTER ROAD	CHEMIN DE TERRE, D'HIVER
TRAIL, CUTLINE, PORTAGE	SENTIER, PERCÉE, PORTAGE
BUILT UP AREA	AGGLOMÉRATION
RAILWAY, SIDING, STATION, STOP	CHEMIN DE FER, VOIE D'ÉVITEMENT, GARE, ARRÊT
BRIDGE	PONT
SEAPLANE BASE, ANCHORAGE	HYDROAEROPORT, MOUILLAGE
LANDMARK FEATURES	**POINTS DE REPÈRE**
HOUSE, BARN	MAISON, GRANGE
CHURCH, SCHOOL	EGLISE, ECOLE
POST OFFICE	BUREAU DE POSTE
HISTORICAL SITE	LIEU HISTORIQUE
TOWERS: FIRE, RADIO	TOURS: FEU, RADIO
WELL: OIL, GAS	PUITS: PETROLE, GAZ
TANK: OIL, GASOLINE, WATER	RÉSERVOIR: PÉTROLE, ESSENCE, EAU
TELEPHONE LINE	LIGNE TÉLÉPHONIQUE
POWER TRANSMISSION LINE	LIGNE DE TRANSPORT D'ÉNERGIE
MINE	MINE
CUTTING, EMBANKMENT	TRANCHÉE, REMBLAI
GRAVEL PIT	FOSSE DE GRAVIER
BOUNDARIES AND CONTROL	**FRONTIÈRES ET POINTS DE RÉFÉRENCES**
INTERNATIONAL, PROVINCIAL, BOUNDARY MONUMENT	INTERNATIONALE, PROVINCIALE, BORNE FRONTIÈRE
COUNTY DISTRICT	COMTÉ, DISTRICT
TOWNSHIP PARISH — SURVEYED — UNSURVEYED	CANTON, PAROISSE — ARPENTÉ — NON ARPENTÉ
TOWNSHIP DLS — SURVEYED — UNSURVEYED — SECTION CORNERS	CANTON, DLS — ARPENTÉ — NON ARPENTÉ — SECTION ANGULAIRE
MUNICIPALITY	MUNICIPALITÉ
INDIAN RESERVE, PARK, ETC.	RÉSERVE INDIENNE, PARC, ETC.
HORIZONTAL CONTROL POINT	REPÈRE PLANIMÉTRIQUE
BENCH MARK	REPÈRE DE NIVELLEMENT
SPOT ELEVATION, ELEVATION APPROXIMATE	POINT COTÉ, ÉLÉVATION APPROXIMATIVE
DRAINAGE AND RELATED FEATURES	**DRAINAGE ET OUVRAGES CONNEXES**
STREAM, SHORELINE: INDEFINITE	COURS D'EAU, RIVE: IMPRÉCISE
DIRECTION OF FLOW	DIRECTION DU COURANT
LAKE: INTERMITTENT	LAC: INTERMITTENT
INUNDATED, FLOODED LAND	TERRAIN INONDÉ
MARSH OR SWAMP (WOODED)	MARAIS OU MARÉCAGE (BOISÉE)
DRY RIVER BED WITH CHANNELS	LIT DE COURS D'EAU TARI AVEC CHENAUX
SAND, ABOVE, IN WATER	SABLE, AU DESSUS, DANS L'EAU
STRING BOG	MARECAGES EN ENFILADE
TUNDRA PONDS, POLYGONS	TOUNDRA: ETANGS, SOLS POLYGONAUX
RAPIDS	RAPIDES
FORESHORE FLATS	ESTRANS
ROCK	ROCHE
DAM	BARRAGE
WHARF	QUAI
DITCH	FOSSÉ
RELIEF FEATURES	**RELIEF**
CONTOURS	COURBE DE NIVEAU
APPROXIMATE CONTOUR	COURBE DE NIVEAU APPROXIMATIF
DEPRESSION	COURBE DE CUVETTE
ESKER	ESKER
PINGO	PINGO
SAND, SAND DUNES	SABLE, DUNES
PALSA BOG	PALSE
WOODED AREA	RÉGION BOISÉE

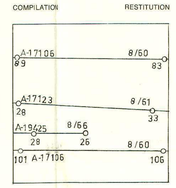

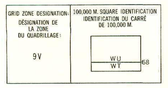

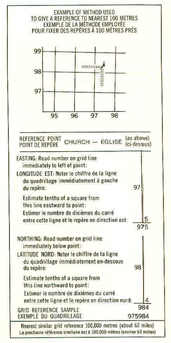

$105^{H}/_{9}$	$95^{E}/_{12}$	$95^{E}/_{11}$
$105^{H}/_{8}$	$95^{E}/_{5}$	$95^{E}/_{6}$
$105^{H}/_{1}$	$95^{E}/_{4}$	$95^{E}/_{3}$

ONE THOUSAND METRE
UNIVERSAL TRANSVERSE MERCATOR GRID
ZONE 9
QUADRILLAGE DE MILLE MÈTRES
UNIVERSEL TRANSVERSE DE MERCATOR

CONVERSION SCALE FOR ELEVATIONS
ÉCHELLE DE CONVERSION DES ÉLÉVATIONS

Metres 30 20 10 0 50 100 150 200 250 300 *Mètres*
Feet 100 50 0 100 200 300 400 500 600 700 800 900 1000 *Pieds*

The 1972 MAGNETIC BEARING is 31°30' (560 mils) EAST of GRID NORTH.

Le REPÈRE MAGNÉTIQUE en 1972 est à 31°30' (560 mils) EST du NORD DU QUADRILLAGE.

GRID NORTH is 1°06' (20 mils) EAST of TRUE NORTH for centre of map.

NORD DU QUADRILLAGE est 1°06' (20 mils) à l'est du NORD GÉOGRAPHIQUE au centre de la carte.

95 E/5
EDITION 1

PRODUCED BY SURVEYS AND MAPPING BRANCH, DEPARTMENT OF ENERGY, MINES AND RESOURCES, OTTAWA, 1970, FROM PHOTOGRAPHS TAKEN IN 1960.

CONTOUR INTERVAL _____ 100 FEET

© CANADA COPYRIGHTS RESERVED 1973.

COPIES MAY BE OBTAINED FROM THE CANADA MAP OFFICE, DEPARTMENT OF ENERGY, MINES AND RESOURCES, OTTAWA.

DICKIE
DOO

CAESAR LAKES
YUKON TERRITORY - NORTHWEST TERRITORIES

SCALE 1:50,000 ÉCHELLE
1.25 inches to 1 mile approximately

Miles 1 0 1 2 3 Milles
Metres 1000 0 1000 2000 3000 4000 Mètres

inches 0 1 2
0 1 2 3 4 5 centimetres

YUKON GEOLOGICAL SURVEY

This reference scale bar has been added to the original image. It will scale at the same rate as the image, therefore it can be used as a reference for the original size.

ÉTABLIE PAR LA DIRECTION DES LEVÉS ET DE LA CARTOGRAPHIE, MINISTÈRE DE L'ÉNERGIE, DES MINES ET DES RESSOURCES, OTTAWA, EN 1970, D'APRÈS DES PHOTOGRAPHIES PRISES EN 1960.

ÉQUIDISTANCE DES COURBES_____ 100 PIEDS

© CANADA 1973, TOUS DROITS RÉSERVÉS.

CES CARTES SONT EN VENTE AU BUREAU DES CARTES DU CANADA, MINISTÈRE DE L'ÉNERGIE, DES MINES ET DES RESSOURCES, OTTAWA.