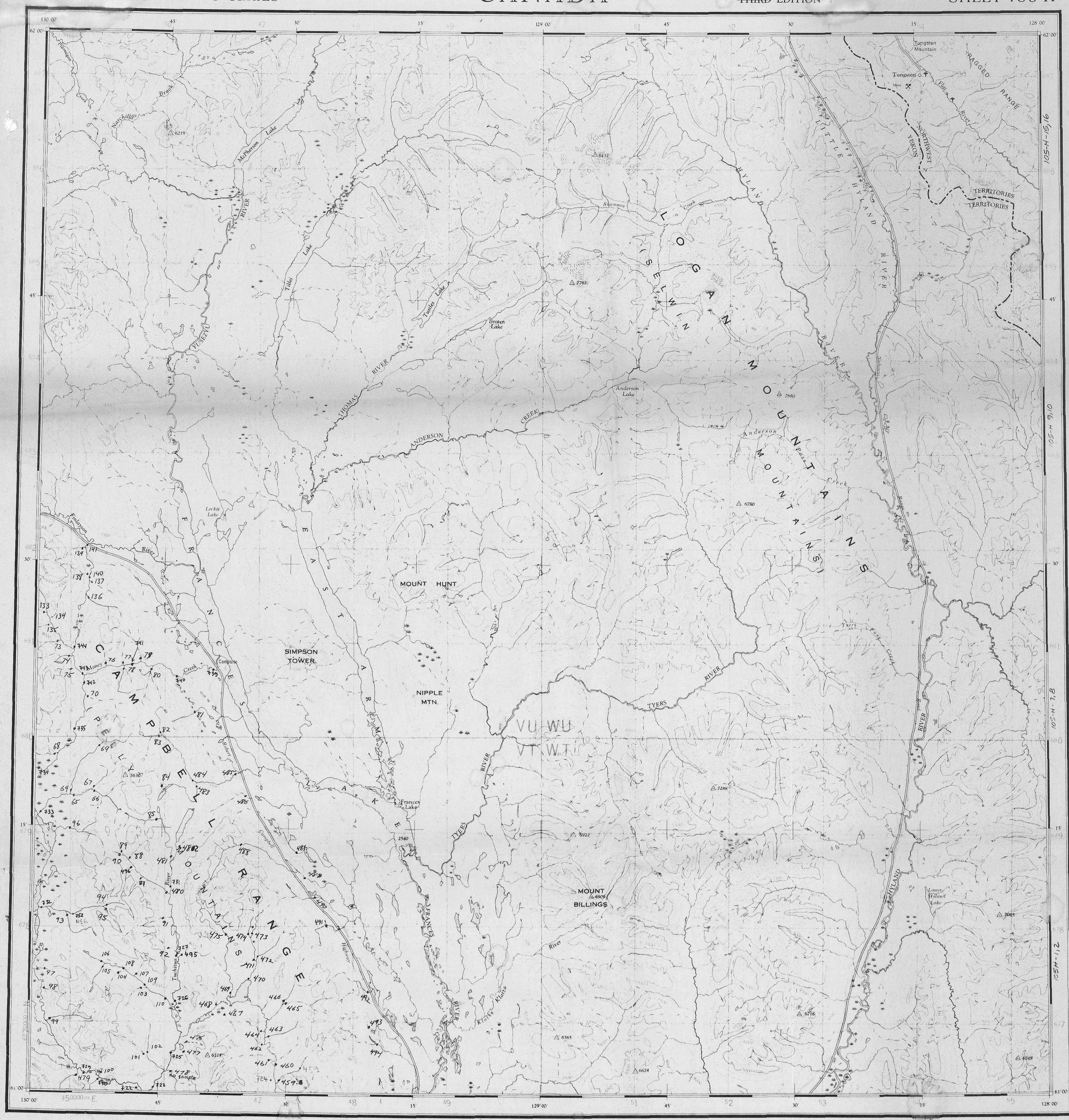

THE DECLINATION OF THE COMPASS NEEDLE, 1951.

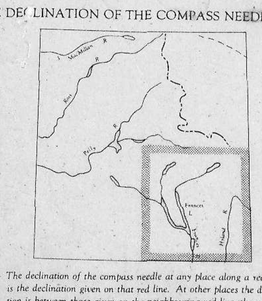

The declination of the compass needle at any place along a red line is the declination given on that red line. At other places the declination is between those given on the neighbouring red line; thus at the place marked A, the declination is between N. 33° E. and N. 24° E. The easterly declinations of the compass needle are decreasing 5 minutes annually.

Surveyed, compiled, drawn and printed by the ARMY SURVEY ESTABLISHMENT R.C.E., 1949-52
Aerial photography by R.C.A.F., 1949.
Edition 3 printed 1964
Transverse Mercator Projection.

does not exist according to data sheets of original map

Scale 1 : 250,000
1 Inch to 4 Miles Approximately

Miles 5 0 5 10 15 20 Miles
Kilometres 5 0 5 10 15 20 25 30 Kilometres

Interim Corrections 1974

Contour interval 500 Feet.
All Elevations in Feet above Mean Sea Level.

North American Datum 1927

REFERENCE

Road, Hard Surface, All Weather	More than 2 Lanes	Partially Completed
,, Hard Surface, All Weather	2 Lanes Route No. 15	Less than 2 Lanes
,, Loose Surface, All Weather	More than 2 Lanes	2 Lanes
,, Loose Surface, Less than 2 Lanes	All Weather	Dry Weather
Railway, Multiple Track		
,, Single Track		
Boundary, International		
,, Province or State		
,, County or District		
,, Reservations, Indian, Military, Park, etc.		

inches 0 1 2
centimetres 0 1 2 3 4 5

YUKON GEOLOGICAL SURVEY

This reference scale bar has been added to the original image. It will scale at the same rate as the image, therefore it can be used as a reference for the original size.

ROADS - ROUTES
hard surface - pavée
loose surface - de gravel
cart track - de terre
trail - sentier
Deletions - Suppressions x x x x x

017675

REFERENCE

Triangulation Station	△	Spot Elevation, in feet	.257
Contours, Elevation	1500	Wooded Areas	
,, Depression	1000	Swamp or Marsh	
,, Approximate	1000		
Stream, Intermittent		Ferry	W.L. 241
Dam		Navigation Light	Mud
Falls			Sand
Aerodrome, on Land		Elevation in Feet 250	on Water
Main Electric Power Line			

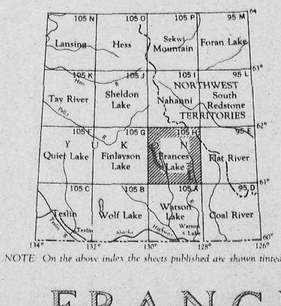

NOTE On the above index the sheets published are shown tinted green

FRANCES
YUKON TERR.—NO