Military users, refer to this map as: Référence de cette carte pour usage militaire:	SERIES A 502 SÉRIE	MAP 105 B CARTE	EDITION 3 MCE ÉDITION

WOLF LAKE
Wolf River
Irvine Creek
Cabin Creek
Meister River
Rancheria River
Little Salmon River
Moose River
Dorsey L.
Cabin L.
Daughney Lake
Meister Lake
Wolverine Lake
Morris Lake
Slim Lake
Caribou Lakes
Ford L.
Stoneaxe L.
Wasson L.
Lookout Hill
Rapids
Esker
Pass Cr.
False Pass Cr.
Mile Post
Airstrip
Hidden L.
Rude Lakes
Crescent L.
Rhusson L.
Goat L.
Pine L.
Shirley L.
Veronica L.
Mayo Lake
Ice Lakes
Almon L.
Sab L.
Caribou L.
North Wind Lake
Rex L.
Edgar L.
Beaver Creek
Spencer Creek
Little Salmon Lake
Hayden
Mobley
Kathleen
Hess
Frenzel
Dodge
Gladden
Hassinger
Ranch
Sheep
Smith
Ogilvie
Mayo
Stewart
Pelly
Lake
Lake
Lake

Military users, refer to this map as: / Référence de la carte pour usage militaire:	SERIES A502 SERIE MAP 105 G CARTE EDITION 2 MCE EDITION

GRASS LAKES

Heavy Metals

-35+60 IP, Oxalic Leach

Cu, Mo, As, Fe

(ppm) (ppm) (ppm) (%)

ANNUAL DECLINATION 9 W (in 1962 to nearest 10 minutes)	TO GIVE A STANDARD REFERENCE ON THIS SHEET TO MARKS FROM MEMORY
UU VU / UT VT 680 / 40	SAMPLE POINT TRIANGULATION STATION 1. Read letters, including 100 kilo-metre square in which this point lies. 2. Locate two VERTICAL grid lines by LEFT of point and read LARGE figures labelling the line either in the top or bottom margin on the line nearer. Estimate tenth-kilos and add to point. 3. Locate two HORIZONTAL grid lines BELOW point and read LARGE figures adjoining the line either in the left or right margin on the line nearer. Estimate tenth-kilos and add to point. SAMPLE REFERENCE (If referring beyond 28° in any distribution zone use Zone Designation.)
NOTE: the DOUBLE figures at one side number those are for finding the full coordinates. Use ONLY the LARGE figures in the grid number. example 340000	UT 8 2 / 8 6 UT8286 9VUT8286

TEN THOUSAND METRE
UNIVERSAL TRANSVERSE MERCATOR GRID
ZONE 9

THE DECLINATION OF THE COMPASS NEEDLE, 1952



The declination of the compass needle at any place along a red line is the declination given on that red line. At other places the declination is between those given on the neighbouring red line; thus at the place marked A, the declination is between N.34°30'E. and N.35°E. The easterly declinations of the compass needle are decreasing 4.5 minutes annually.

Surveyed, compiled, drawn and printed by the ARMY SURVEY ESTABLISHMENT R.C.E., 1949-52.
Aerial photography by the R.C.A.F. 1949.
Universal Transverse Mercator Projection.

Interim Corrections 1974

(1977)

REFERENCE

	More than 2 Lanes / All Weather	2 Lanes / Dry Weather
Road, Loose Surface, All Weather		
" Loose Surface, Less than 2 Lanes		
Cart Track		
Trail		
Railway, Multiple Track		
" Single Track		
Boundary, International		
" Province or State		
" County or District		
" Reservations, Indian, Military, Park, etc.		

FINLAYSON LAKE

YUKON TERRITORY

Scale 1 : 250,000
1 Inch to 4 Miles Approximately

Miles 5 0 5 10 15 20 Miles
Kilometres 5 0 5 10 15 20 25 30 Kilometres

ROADS - ROUTES
hard surface - pavée
loose surface - de gravier
cart track - de terre
trail - sentier
Deletions - Suppressions x x x x x

The general public may obtain copies of this map from the Map Distribution Office, Dept. of Mines and Technical Surveys, Ottawa.

Contour interval 500 Feet.
All Elevations in Feet above Mean Sea Level.

Corrections Provisoires, 1977

REFERENCE

Triangulation Station
Spot Elevation, in feet 257
Contours, Elevation
Wooded Areas
" Depression
Swamp or Marsh
" Approximate
Church, School
Stream, Intermittent
W.L. 241
Ferry
Mud
Dam
Navigation Light
Sand
Falls
Aerodrome, on Land
Elevation in Feet 250
" on Water
Main Electric Power Line

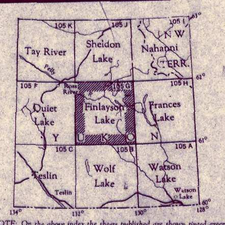

NOTE: On the above index the sheets published are shown tinted green



YUKON GEOLOGICAL SURVEY

This reference scale bar has been added to the original image. It will scale at the same rate as the image, therefore it can be used as a reference for the original size.

FINLAYSON LAKE Y.T
SHEET 105 G
FIRST EDITION (1977)
EDITION 2

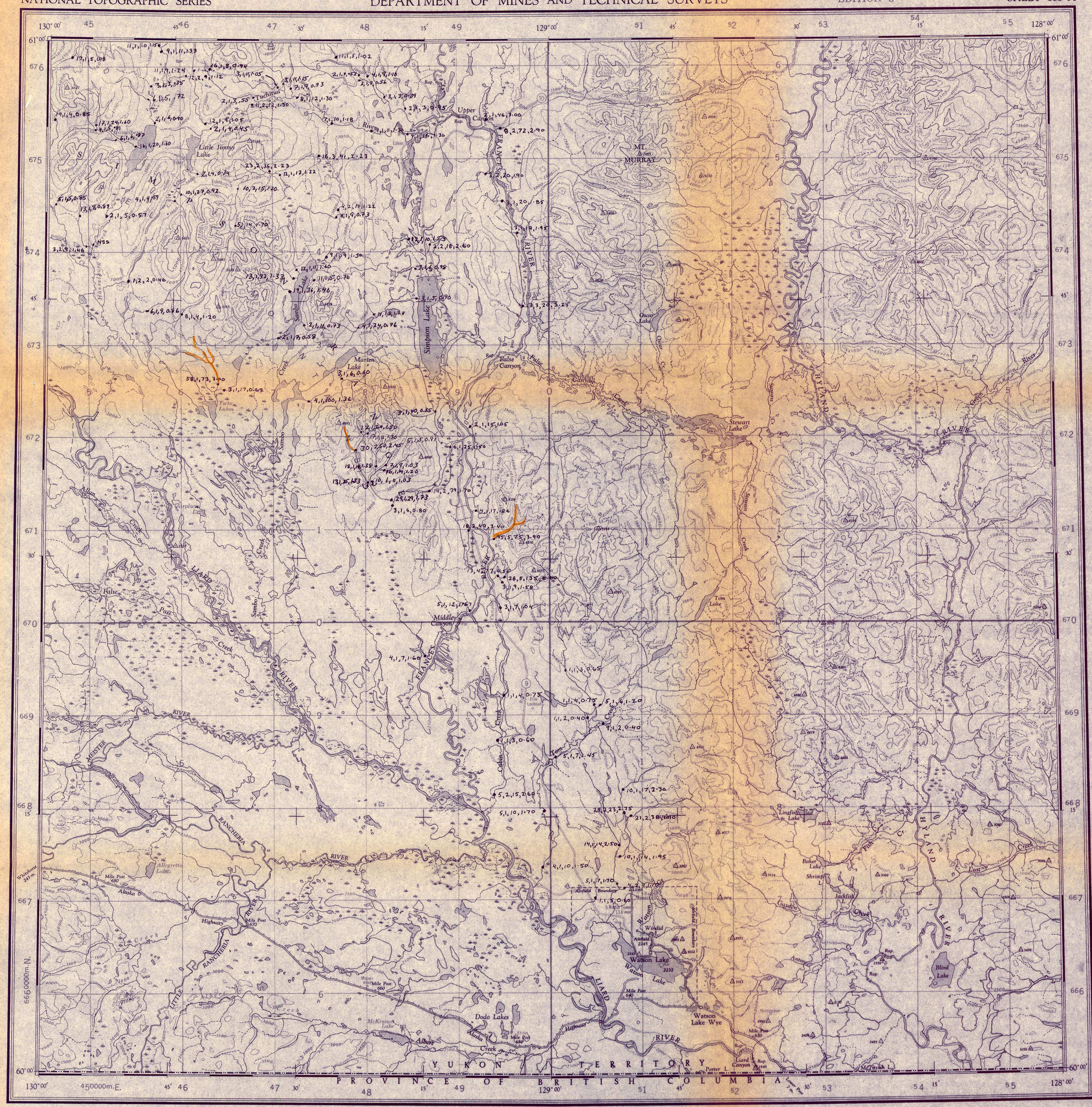

Military users, refer to this map as: Référence de la carte pour usage militaire:

SERIES	A502	SERIE
MAP	105 A	CARTE
EDITION	3 MCE	EDITION

GRASS LAKES

Heavy Metals

-35 +60 IP., Oxalic Leach

Cu Mo, As, Fe

(ppm) (ppm) (ppm) (%)

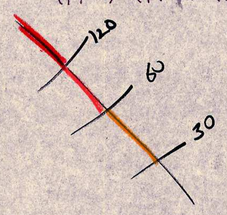

GRID ZONE DESIGNATION 9V

100 000 M. SQUARE IDENTIFICATION

VT	WT
VS	WS

670

50

CONSIST OF THE SMALLER NUMBERS OF ITS AND NORTHING VALUES ARE USED FOR FINDING THE NORTHEASTERNMOST, OR ON THE SMALLER FIGURES OF THE GRID NUMBER MARGIN

450000

TO GIVE A STANDARD REFERENCE TO ANY SPOT WITHIN 100 METRES

SAMPLE POINT — HORIZONTAL CONTROL POINT

1. Read Grid Zone designation 100 000 metre square in which the point lies.
2. Locate Line VERTICAL and line to left of point and read LARGE figures labeling the line either in the top or bottom margin of the map chart.
   Estimate tenths, from grid line to point.
3. Locate Line HORIZONTAL and line BELOW point and read LARGE figures labeling the line either in the left or right margin of the map chart.
   Estimate tenths from grid line to point.

VT	
*	8
	6
	1
	8

SAMPLE REFERENCE — VT8618

To reference beyond 10 m. any Grid Zone prefix Grid Zone Designation. — 9V VT 8618

TEN THOUSAND METRE
UNIVERSAL TRANSVERSE MERCATOR GRID
ZONE 9

Universal Transverse Mercator Projection
All Elevations in Feet above Mean Sea Level
Contour Interval 500 Feet
North American Datum 1927

Magnetic Declination 33°35′ East at centre of sheet, 1950
The variation of the compass needle is decreasing 2 minutes annually.

Surveyed, compiled, drawn and printed by the Army Survey Est. R.C.E. 1948-50. Aerial photography by the R.C.A.F. 1948.

Interim corrections 1979

WATSON LAKE

YUKON TERRITORY

Scale 1:250,000

1 Inch to 4 Miles Approximately

Miles 5 0 5 10 15 20 Miles

Kilometres 5 0 5 10 15 20 25 30 Kilometres

REFERENCE

Road, Hard Surface, Heavy Duty	3 or more Lanes	Partially completed
,, Hard Surface, Heavy Duty	2 Lanes	Route No.
,, Hard Surface, Medium Duty	3 or more Lanes	2 Lanes
,, Loose Surface, Graded and Drained	3 or more Lanes	Not less than 14 ft. wide
Other Roads		Poor condition
Trail		
Railway, Double Track	Station	Stop
,, Single Track		
Boundary, International		
,, Provincial		
,, County or Land District		
,, Reservation, Military, etc.		
Electric Power Line	on Steel Towers	on Wood Poles

ROADS-ROUTES
hard surface - pavée
loose surface - de gravier
cart track - de terre
trail - sentier
Deletions - Suppressions

inches 0 1 2

0 1 2 3 4 5 centimetres

YUKON GEOLOGICAL SURVEY

This reference scale bar has been added to the original image. It will scale at the same rate as the image, therefore it can be used as a reference for the original size.

Copies may be obtained from the Map Distribution Office, Department of Mines and Technical Surveys Ottawa.

Corrections provisoires, 1979

REFERENCE

Triangulation Station		Spot Elevation, in feet	821
Contours, Elevation	1100 2000	Wooded Areas	
,, Depression	1500	Swamp or Marsh	
Form Lines		W.L. 631	
Stream, Intermittent	Cliff		
Dam			
Falls	Rapids	Navigation Light	Mud or Sand
Airfield, Military, El. in feet	765	Seaplane Base	
,, Civil		Seaplane Anchorage	
,, Auxiliary			
Building		Fire Lookout Tower	
Church		Bench Mark	BM 752
School		Telephone, Trunk Route	

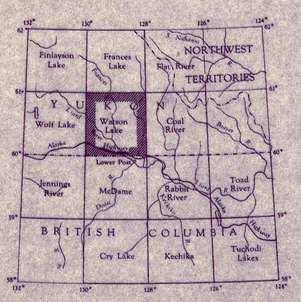

WATSON LAKE Y.T.
SHEET 105 A
EDITION 3

NATIONAL TOPOGRAPHIC SERIES

CANADA

~~THIRD~~ EDITION 4

SHEET 105 H



Military users; refer to this map as: Référence de la carte pour usage militaire: SERIES A502 SERIE; MAP 105 H CARTE; EDITION 4 MCE EDITION

GRASS LAKES
Heavy Metals
-35+60IP, Oxalic Leach
Cu, Mo, As, Fe
(ppm) (ppm) (ppm) (%)

GRID ZONE DESIGNATION 9V	TO GIVE A STANDARD REFERENCE ON THIS SHEET TO NEAREST 1000 METRES		
100,000 M. SQUARE IDENTIFICATION: VU WU / VT WT	SAMPLE POINT: TRIANGULATION STA	WT	
	1. Read letters identifying 100,000 metre square in which the point lies		
	2. Locate nearest VERTICAL grid line to EAST of point and read LARGE figures labeling the line either in the top or bottom margin, or on the line chart. Estimate tenths from grid line to point		0 5
	3. Locate first HORIZONTAL grid line BELOW point and read LARGE figures labeling the line either in the left or right margin, or on the line chart. Estimate tenths from grid line to point		8 3
NOTE: the SMALLER figures of grid number: there are for finding the full coordinates, but ONLY the LARGER figures of the grid number are used	SAMPLE REFERENCE	WT0583	
450000	If reporting beyond 18° in any direction prefix Grid Zone designation as	9VWT0583	

TEN THOUSAND METRE
UNIVERSAL TRANSVERSE MERCATOR GRID
ZONE 9

THE DECLINATION OF THE COMPASS NEEDLE, 1951.

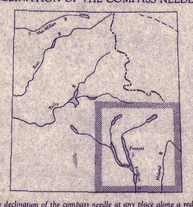

The declination of the compass needle at any place along a red line is the declination given on that red line. At other places the declination is between those given on the neighbouring red lines; thus at the place marked A, the declination is between N. 23° E. and N. 24° E. The easterly declinations of the compass needle are decreasing 5 minutes annually.

Surveyed, compiled, drawn and printed by the ARMY SURVEY ESTABLISHMENT R.C.E., 1949-52
Aerial photography by R.C.A.F., 1949.
Edition 3 printed 1964
Transverse Mercator Projection.

Scale 1 : 250,000
1 Inch to 4 Miles Approximately

Interim Corrections 1974

Miles 5 0 5 10 15 20 Miles
Kilometres 5 0 5 10 15 20 25 30 Kilometres

Contour interval 500 Feet.
All Elevations in Feet above Mean Sea Level.
North American Datum 1927

REFERENCE

Road, Hard Surface, All Weather	More than 2 Lanes	Partially Completed
,, Hard Surface, All Weather	2 Lanes (Route No. 10)	Less than 2 Lanes
,, Loose Surface, All Weather	More than 2 Lanes	2 Lanes
,, Loose Surface, Less than 2 Lanes	All Weather	Dry Weather
Railway, Multiple Track		
,, Single Track		
Boundary, International		
,, Province or State		
,, County or District		
,, Reservations, Indian, Military, Park, etc.		

ROADS-ROUTES
hard surface - pavée
loose surface - de gravier
cart track - de terre
trail - sentier
Deletions - Suppressions

inches 0 1 2
0 1 2 3 4 5 centimetres

YUKON GEOLOGICAL SURVEY

This reference scale bar has been added to the original image. It will scale at the same rate as the image, therefore it can be used as a reference for the original size.

REFERENCE

Triangulation Station		Spot Elevation, in feet	257
Contours, Elevation	1500 2000 2500 3000	Wooded Areas	
,, Depression		Swamp or Marsh	
,, Approximate			

Stream, Intermittent; Ferry; W.L. 241; Mud; Sand; Dam; Falls; Navigation Light; Aerodrome, or Land; Elevation in Feet 250; on Water; Main Electric Power Line

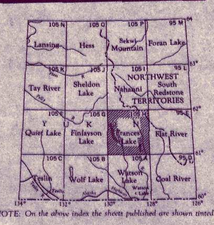

NOTE: On the above index the sheets published are shown tinted green

Note: Copies of this map required for official purposes may be obtained from the Army Survey Est. AHQ. Ottawa.
The general public may obtain copies from the Map Distribution Office, Dept. of Mines and Technical Surveys, Ottawa.

FRANCES LAKE
YUKON TERR.—NORTHWEST TERR.

SHEET 105H
~~THIRD~~ EDITION 4