


136 W

88 W NASTY



D. E. C. CLAIMS

LINE B.L.30North
Corr. Factor: 0.060
Aug. 1972

AIRBORNE GEOPHYSICAL SURVEYS LTD.

017715

3600

3500

3400

3300

3185.0

3184.0

3183.0

3182.0

3181.0

3181.0
3182.0
3183.0
3184.0
3185.0
3400
3500
3600

D. E. C. CLAIMS
LINE 96 West
Corr. Factor: 0.060
Aug. 1972

AIRBORNE GEOPHYSICAL SURVEYS LTD.

60LV

3500

3400

3300

3200

3100

3000

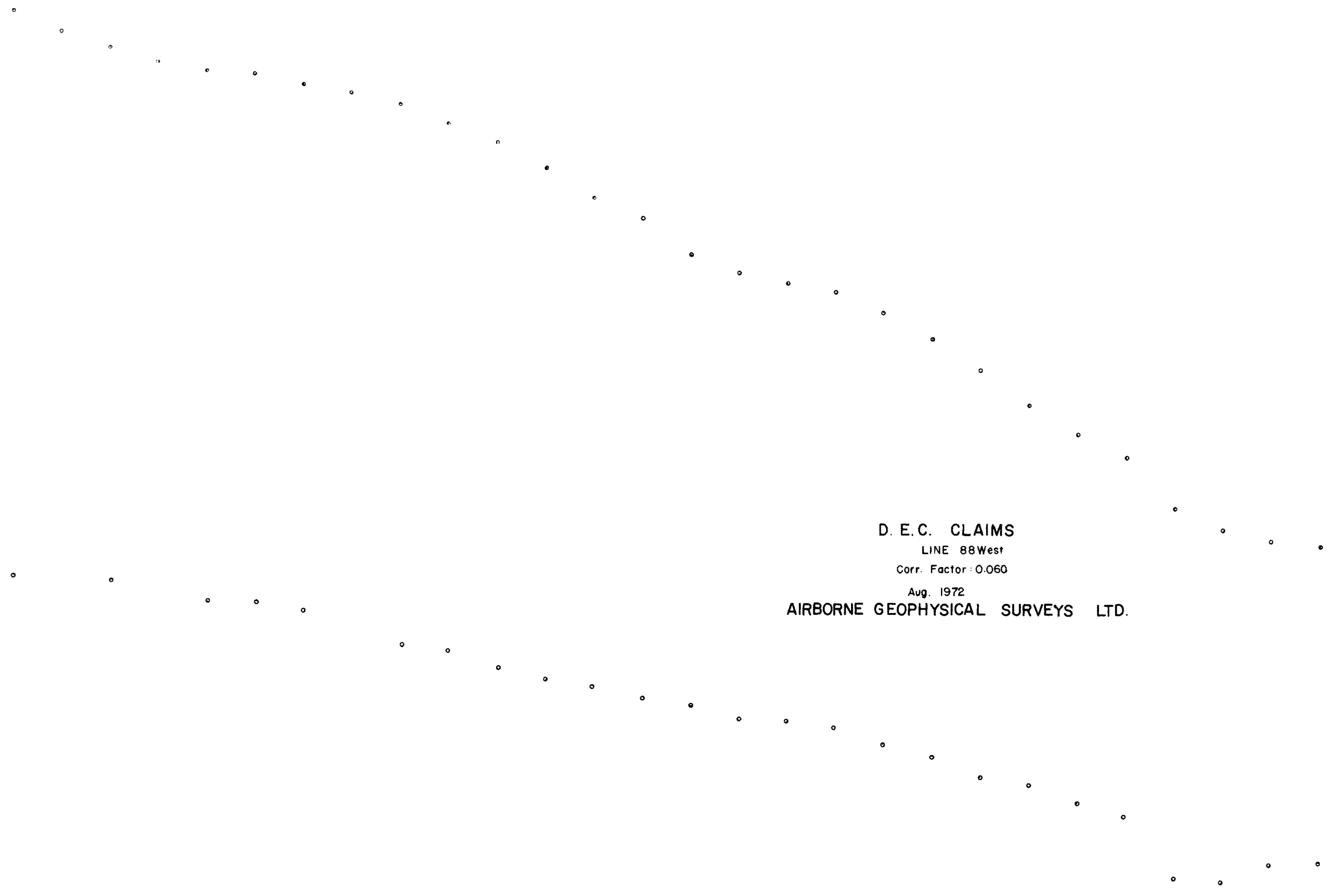
5188.0

5184.0

5183.0

5182.0

D. E. C. CLAIMS
LINE 88West
Corr. Factor : 0.060
Aug. 1972
AIRBORNE GEOPHYSICAL SURVEYS LTD.



3400

ELEVATION

3300

3200

830

820

BOUGUER GRAVITY

810

800


D. E. C. CLAIMS

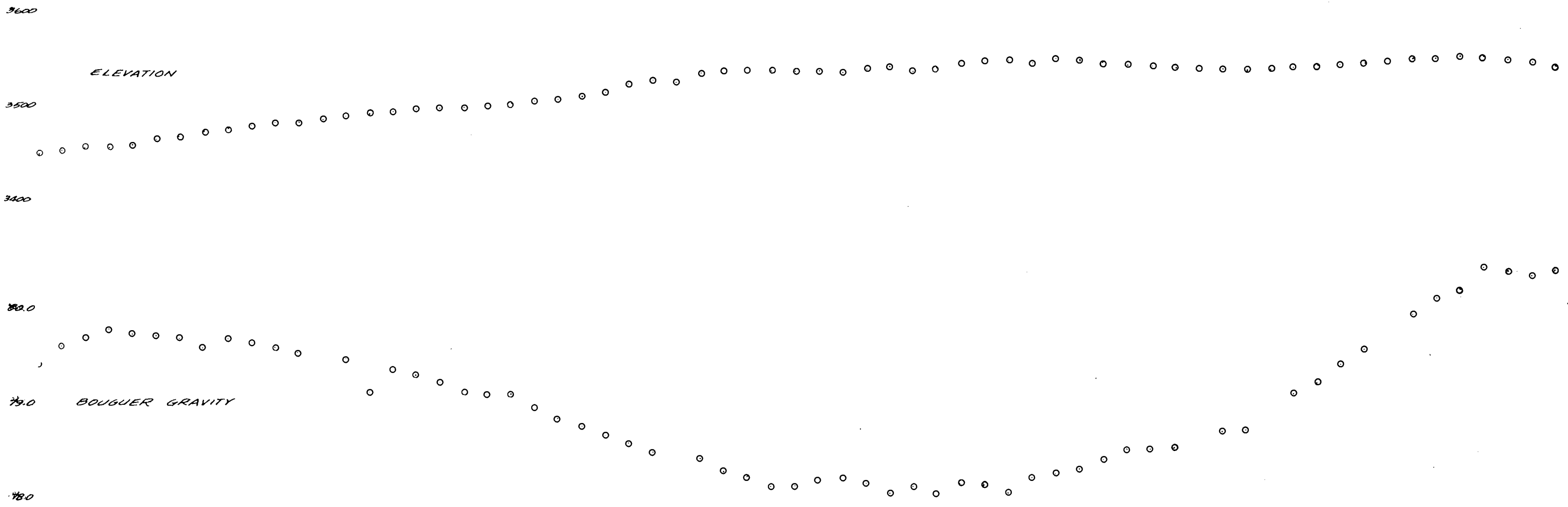
Line BLO

Corr. Factor 0.060

Aug. 1972

AIRBORNE GEOPHYSICAL SURVEYS LTD.





D.E.C. CLAIMS
Line BL 40 South
Corr. Factor 0.060
Aug. 1972
AIRBORNE GEOPHYSICAL SURVEYS LTD.

3500

3400

3300

3200

3100


3000

80.0

79.0

ELEVATION

BOUGUER GRAVITY



D. E. C. CLAIMS

Line BL 40 South

Corr. Factor 0.060

Aug. 1972

AIBORNE GEOPHYSICAL SURVEYS LTD.

CAPA

855 895 935 975 1005

LINE 48 East

feet

-3400

milliga/s


79.00 -

-3300

78.00 -

-3200


77.00 -



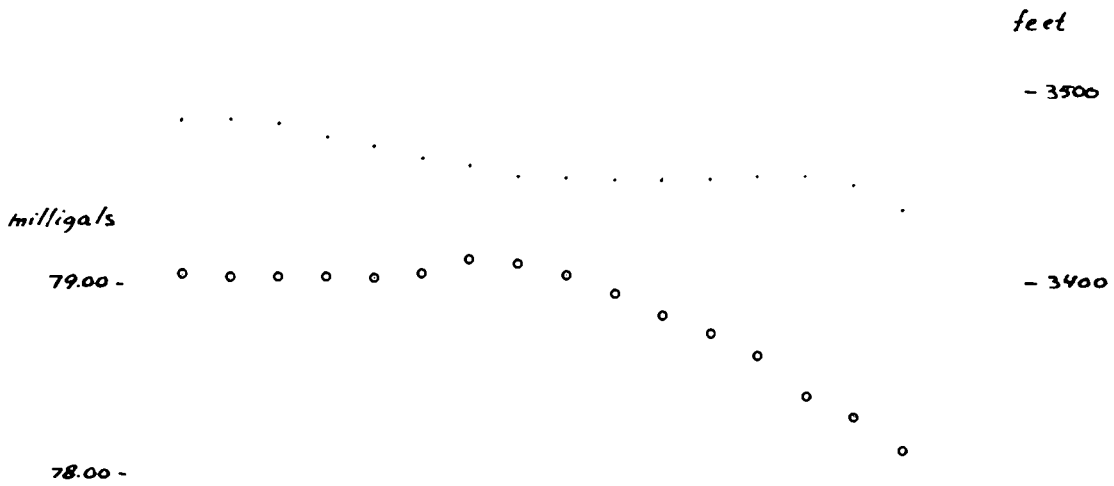
CAPA

85 S 89 S 93 S 97 S 100 S

LINE 80 East

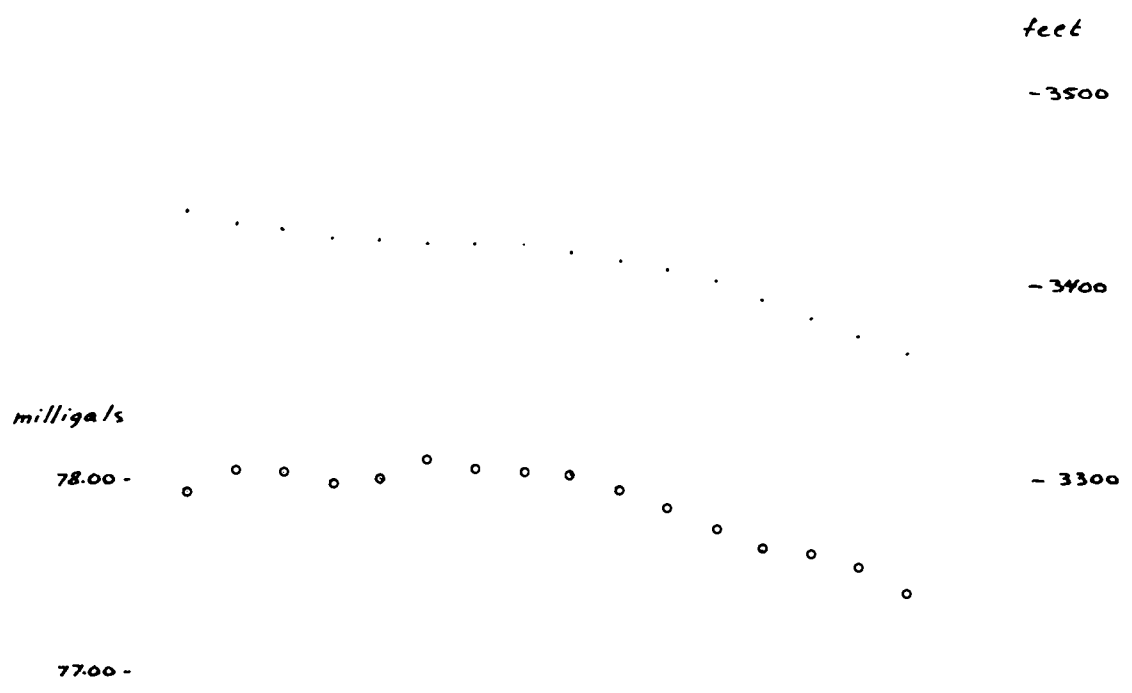


LINE 72 East

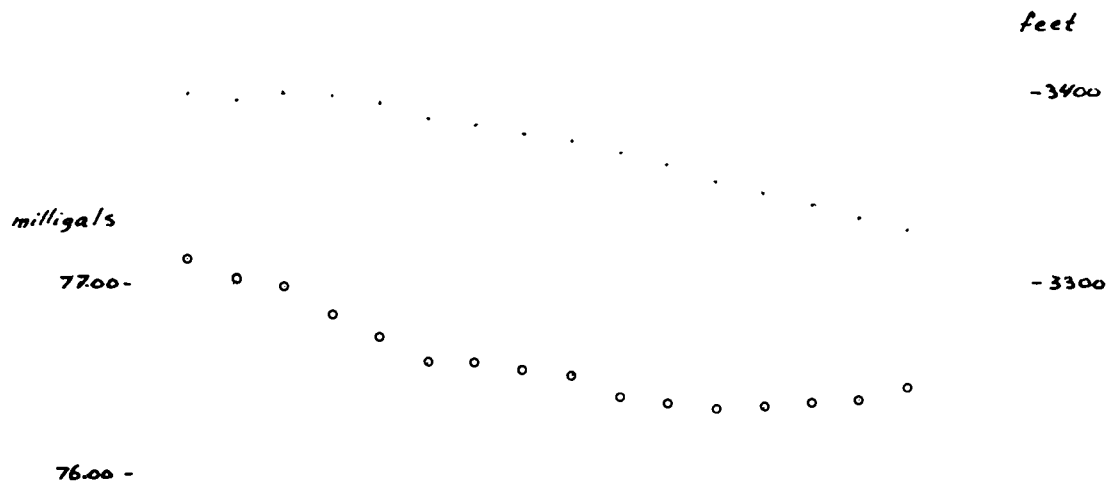


85S 89S 93S 97S 100S

LINE 64 East




LINE 56 East




855 895 935 975 1005

LINE 96 East




LINE 88 East




CAPA

85S 89S 93S 97S 100S

LINE 112 East



LINE 104 East



3000'S

3500

3000

ELEVATION

3100

2900

2800

BOUGUER GRAVITY

2700

D. E. C. CLAIMS
Line 48 East
Corr. Factor 0.060
Aug. 1972
AIRBORNE GEOPHYSICAL SURVEYS LTD.

3400

3000 S.

3300

3200

3100

3000

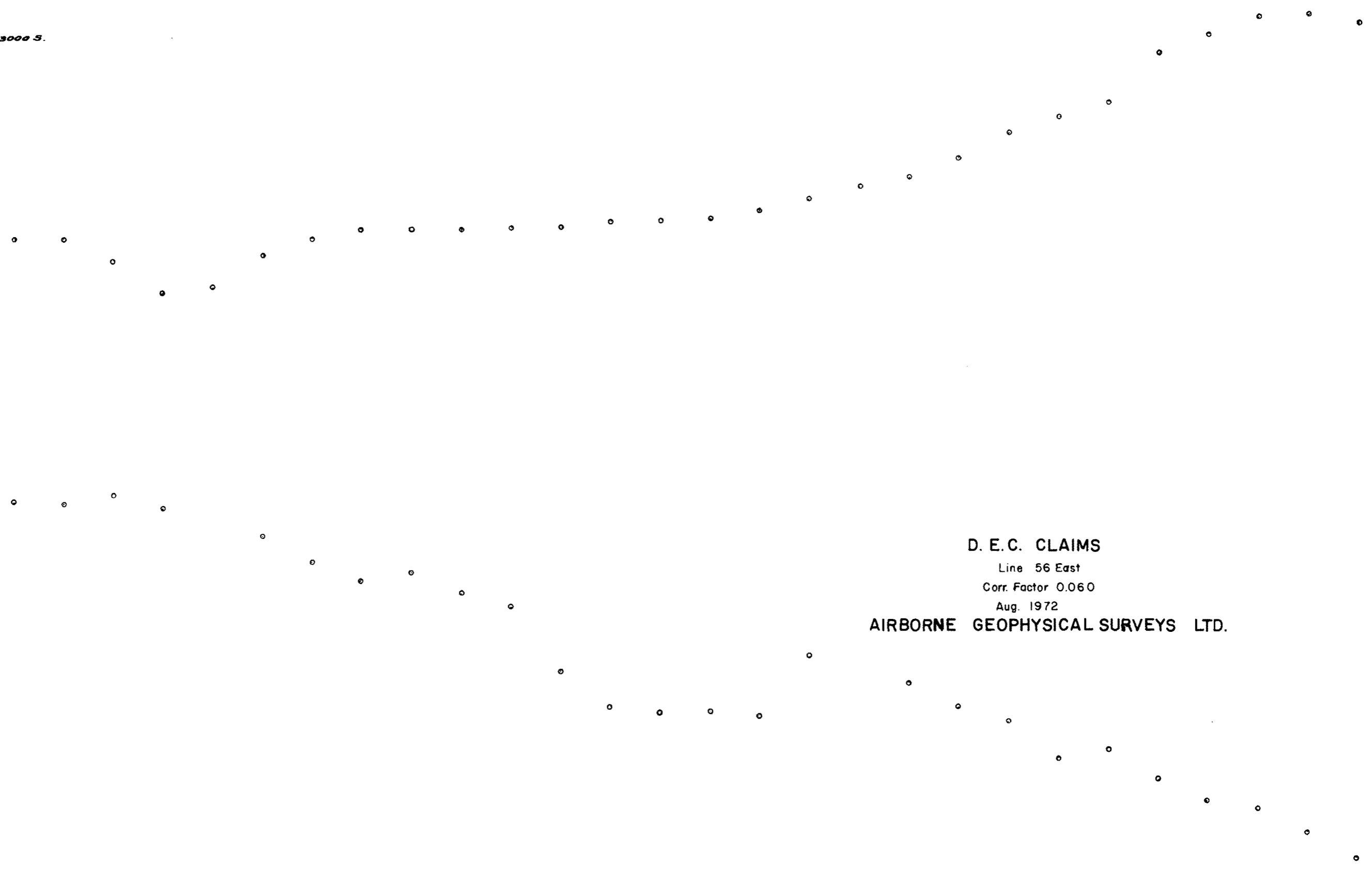
2900

2800

2700

2600

D. E. C. CLAIMS
 Line 56 East
 Corr. Factor 0.060
 Aug. 1972
 AIRBORNE GEOPHYSICAL SURVEYS LTD.



3400

ELEVATION

3300

3200

81.0

80.0

BOUGUER GRAVITY

79.0

78.0

77.0

D.E.C. CLAIMS

Line 64 East

Corr. Factor 0.060

Aug. 1972

AIRBORNE GEOPHYSICAL SURVEYS LTD.

3400

ELEVATION

3300

3200

810

800

BOUGUER GRAVITY

79.0

78.0


D.E.C. CLAIMS


Line 72 East

Corr. Factor 0.060

Aug. 1972

AIRBORNE GEOPHYSICAL SURVEYS LTD.






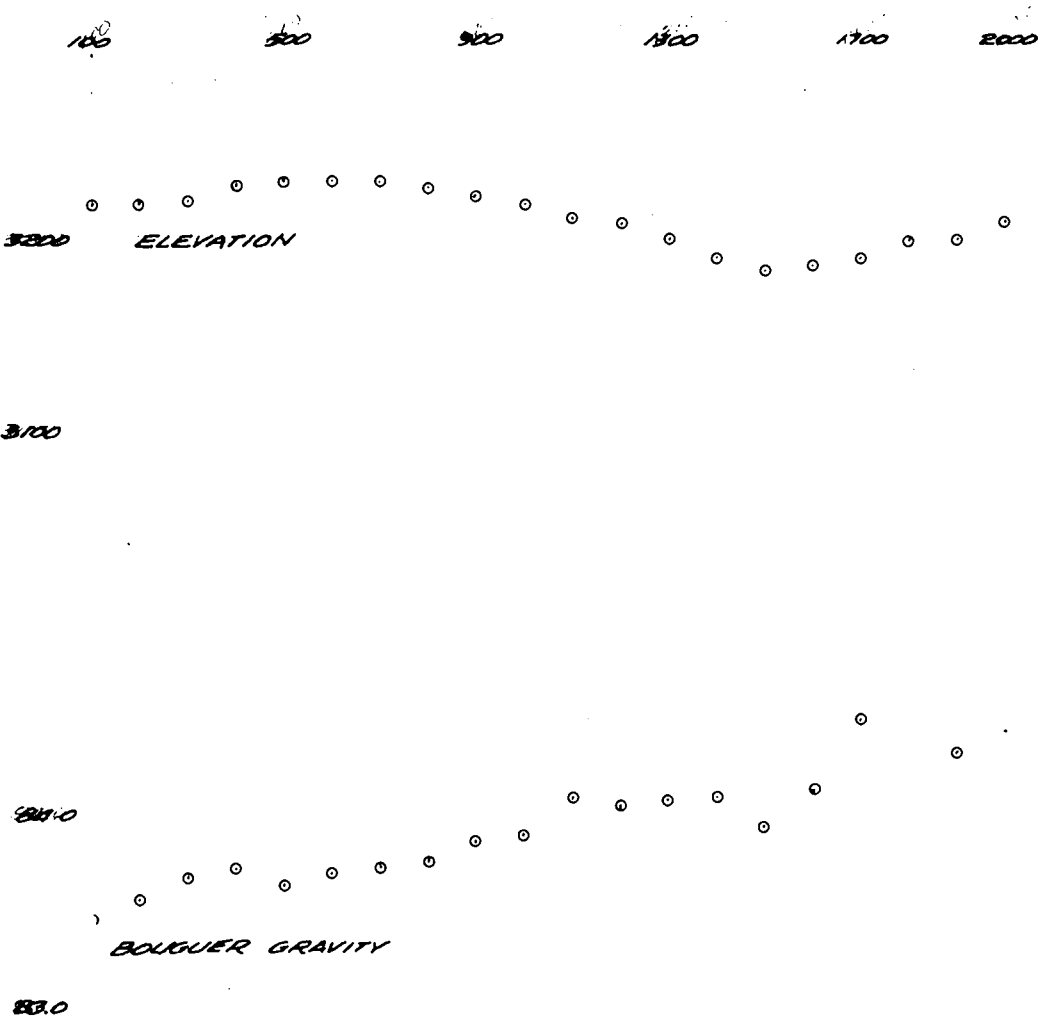
D.E.C. CLAIMS
Line 80 East
Corr. Factor 0.060
Aug. 1972
AIRBORNE GEOPHYSICAL SURVEYS LTD.



D.E.C. CLAIMS
Line 88 East
Corr. Factor 0.060
Aug. 1972
AIRBORNE GEOPHYSICAL SURVEYS LTD.



D. E. C. CLAIMS
 Line 96 East
 Corr. Factor 0.060
 Aug. 1972
 AIRBORNE GEOPHYSICAL SURVEYS LTD.




D.E.C. CLAIMS
Line 104 East
Corr. Factor 0.060
Aug. 1972

AIRBORNE GEOPHYSICAL SURVEYS LTD.


0100 800 800 1200 1600 2000 2400 2800 3200 3600 4000 4400 4800 5200 5600 6000 6400 6800 7200 7600 8000 8400 8800 9200



D.E.C. CLAIMS
Line 104 East
Corr. Factor 0.060
Aug. 1972
AIRBORNE GEOPHYSICAL SURVEYS LTD.




D. E. C. CLAIMS
 Line 112 East
 Corr. Factor 0.060
 Aug. 1972
 AIRBORNE GEOPHYSICAL SURVEYS LTD.



D.E.C. CLAIMS
Line 120 East
Corr. Factor 0.060
Aug. 1972

AIRBORNE GEOPHYSICAL SURVEYS LTD.



ELEVATION

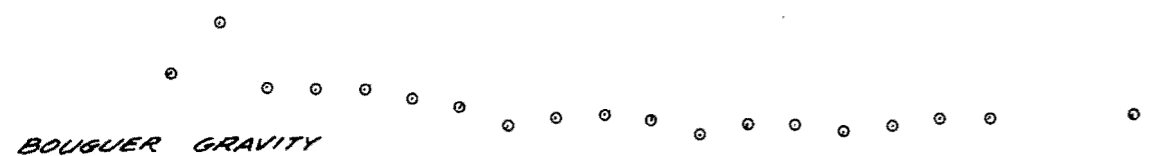
3900

5000

7700

7800

BOLIGUER GRAVITY



D.E.C. CLAIMS


Line 128 East

Corr. Factor 0.060


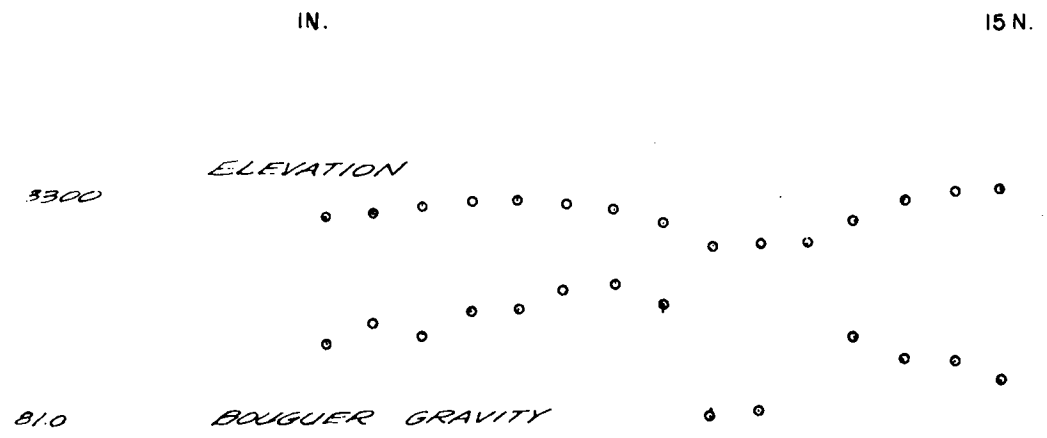
Aug. 1972

AIRBORNE GEOPHYSICAL SURVEYS LTD.

3600
3500
3400
3200
3100
51811
51800
51790
51780



D. E. C. CLAIMS
Line 136 East
Corr. Factor 0.060
Aug. 1972
AIRBORNE GEOPHYSICAL SURVEYS LTD.



D. E. C. CLAIMS
 Line 136 East, 144 E.
 Corr. Factor 0.060
 Aug. 1972
 AIRBORNE GEOPHYSICAL SURVEYS LTD.

I.N.

15N

3400

ELEVATION

3300

81.0

BOUGUER GRAVITY

80.0

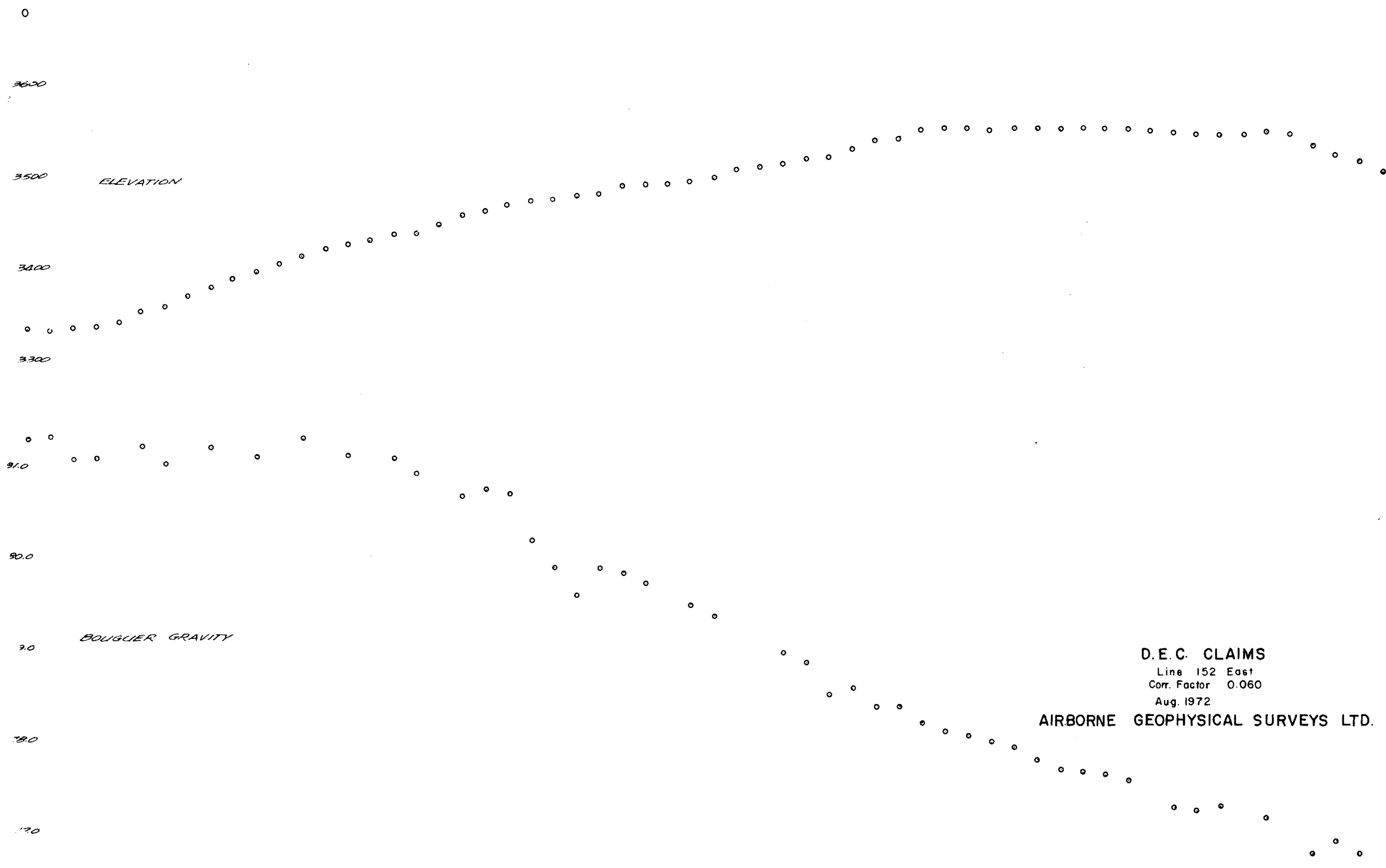
D. E. C. CLAIMS

Line 152 East

Corr. Factor 0.060

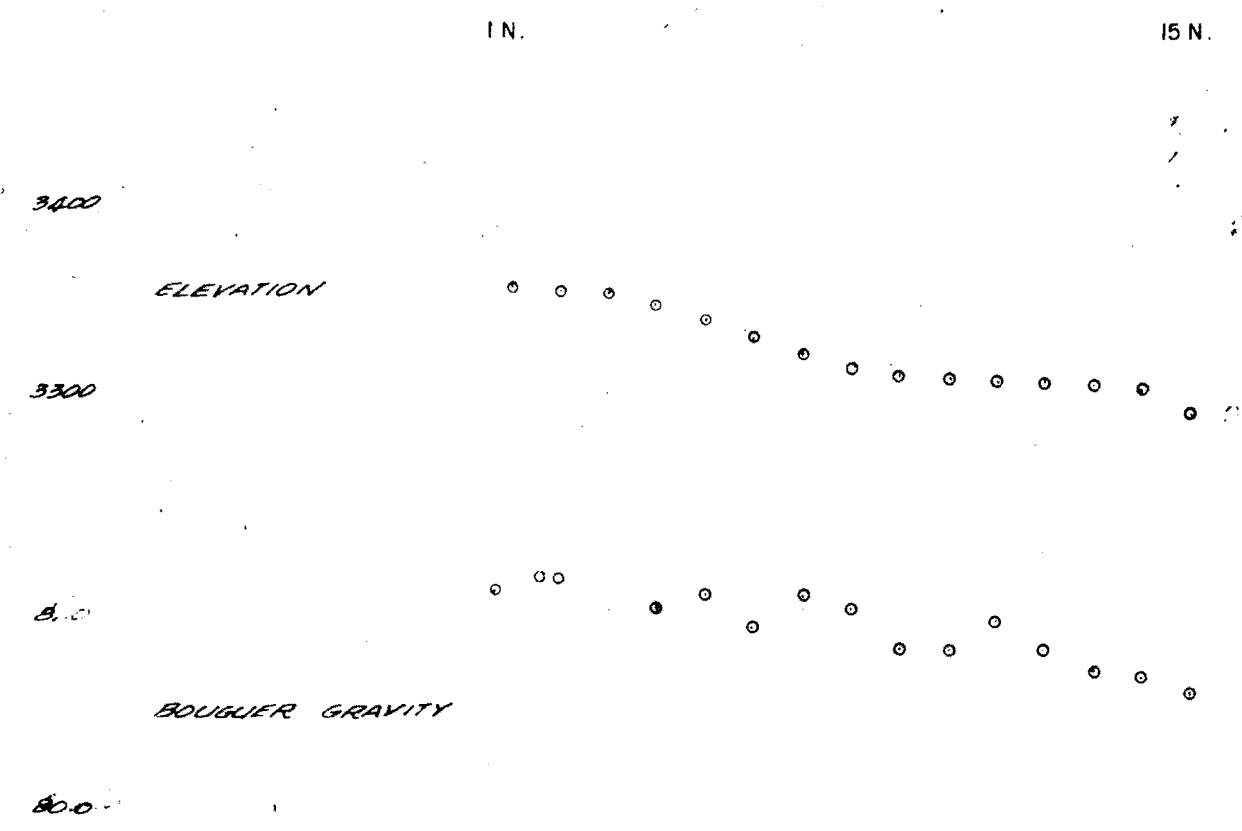
Aug. 1972

AIRBORNE GEOPHYSICAL SURVEYS LTD.



D.E.C. CLAIMS
Line 152 East
Corr. Factor 0.060
Aug. 1972

AIRBORNE GEOPHYSICAL SURVEYS LTD.



D.E.C. CLAIMS
Line 160 East
Corr. Factor 0.060
Aug. 1972
AIRBORNE GEOPHYSICAL SURVEYS LTD.

0100

3580

ELEVATION

3480

3380

3280

0110

0120

79.0

BOUGUER GRAVITY

78.0

77.0

D. E. C. CLAIMS

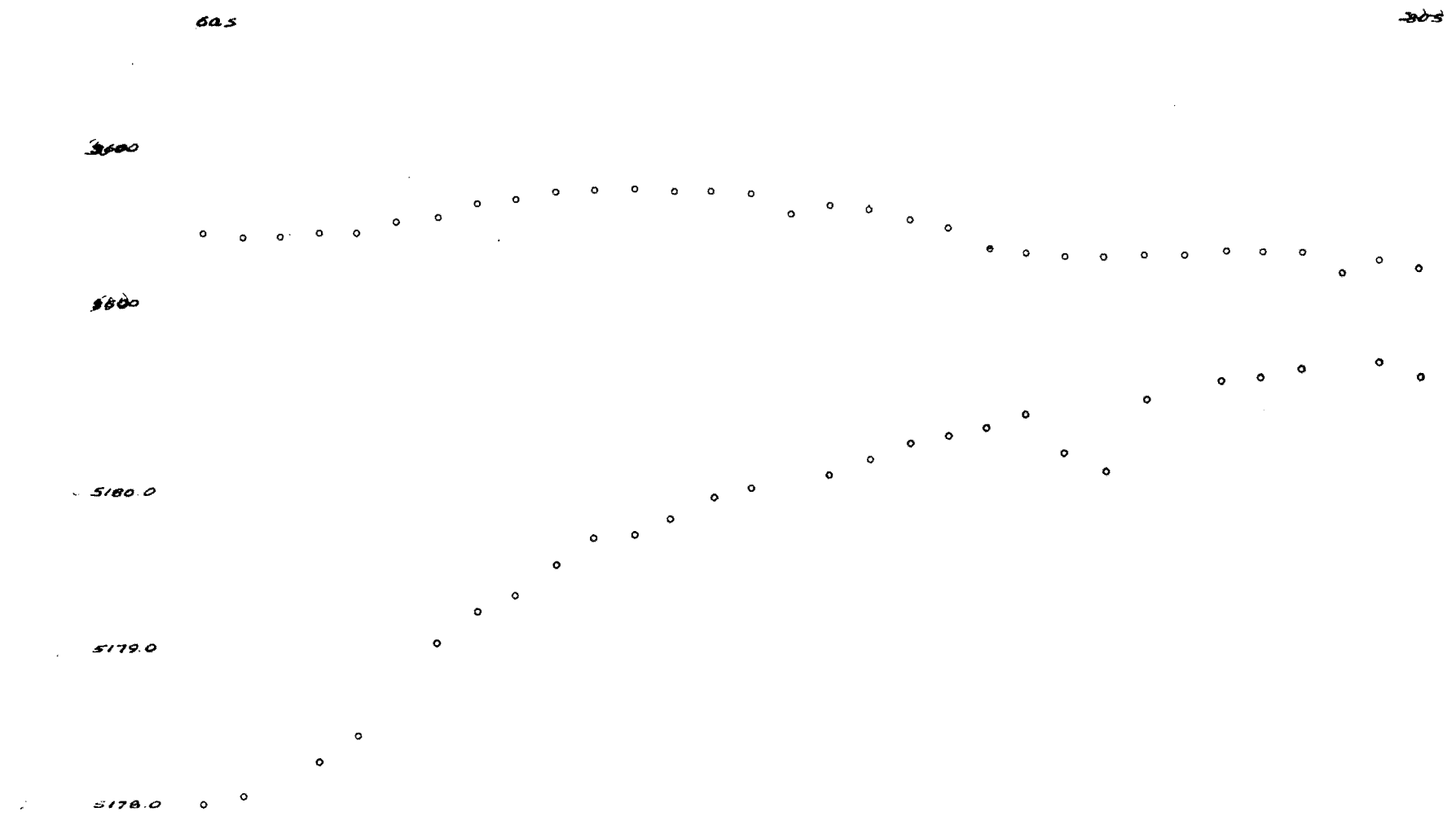
Line 160 East

Corr. Factor 0.060

Aug. 1972

AIRBORNE GEOPHYSICAL SURVEYS LTD.





D.E.C. CLAIMS

Line 176 East

Corr. Factor 0.060

Aug. 1972

AIRBORNE GEOPHYSICAL SURVEYS LTD.