

H²

50³

100

1000

179

178

0



D. E. C. CLAIMS

Line 8 East

Corr. Factor 0.060

Aug. 1972

AIRBORNE GEOPHYSICAL SURVEYS LTD.

017716

14"

0

505

1200

1100

5179

5178

D. E. C. CLAIMS

Line 24 East

Corr. Factor 0.060

Aug. 1972

AIRBORNE GEOPHYSICAL SURVEYS LTD.

12^m

8.

50^s

3300

3200

3100

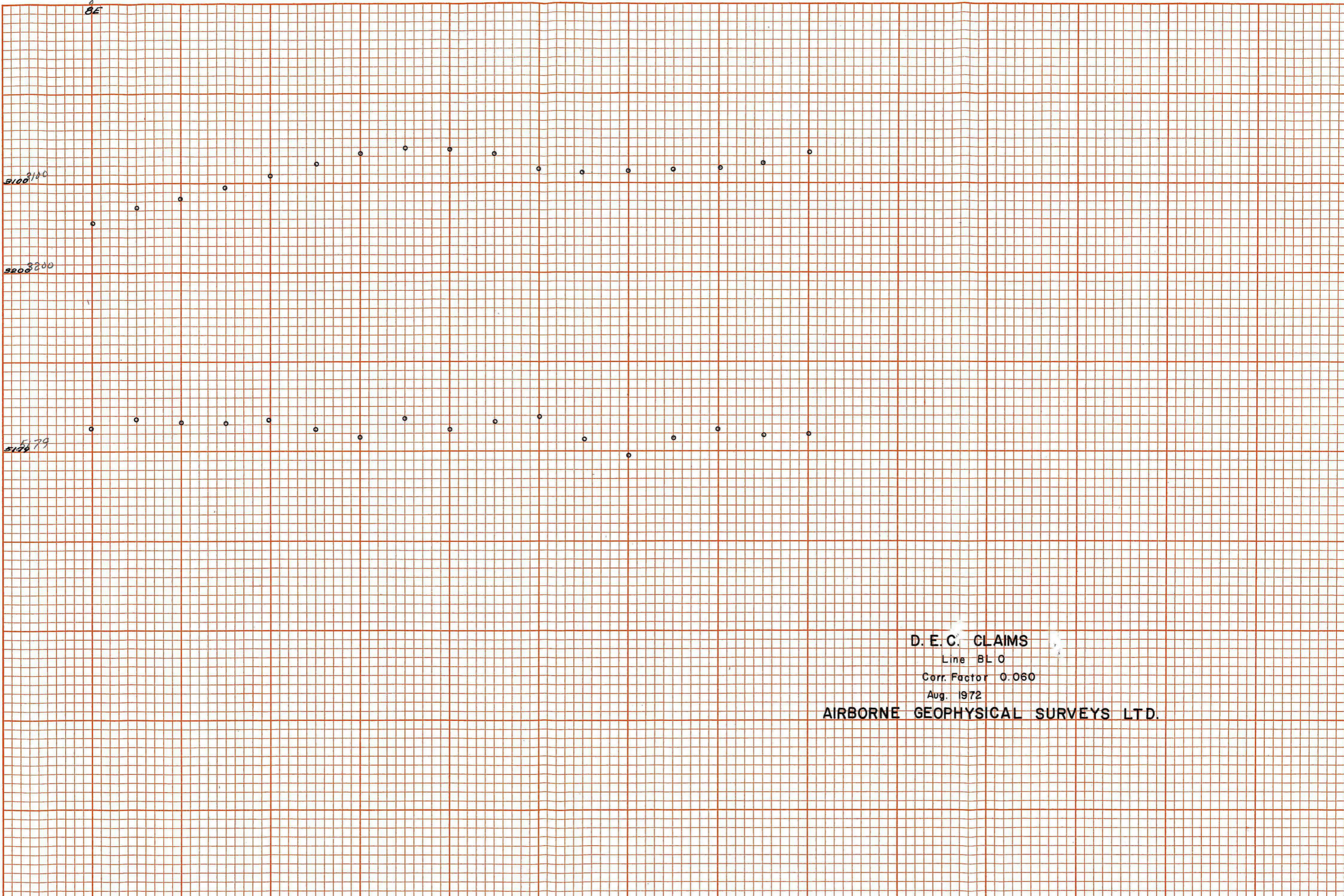
5179

5178

5177



D. E.C. CLAIMS
 Line 40 East
 Corr. Factor 0.060
 Aug. 1972
 AIRBORNE GEOPHYSICAL SURVEYS LTD.



D. E. C. CLAIMS

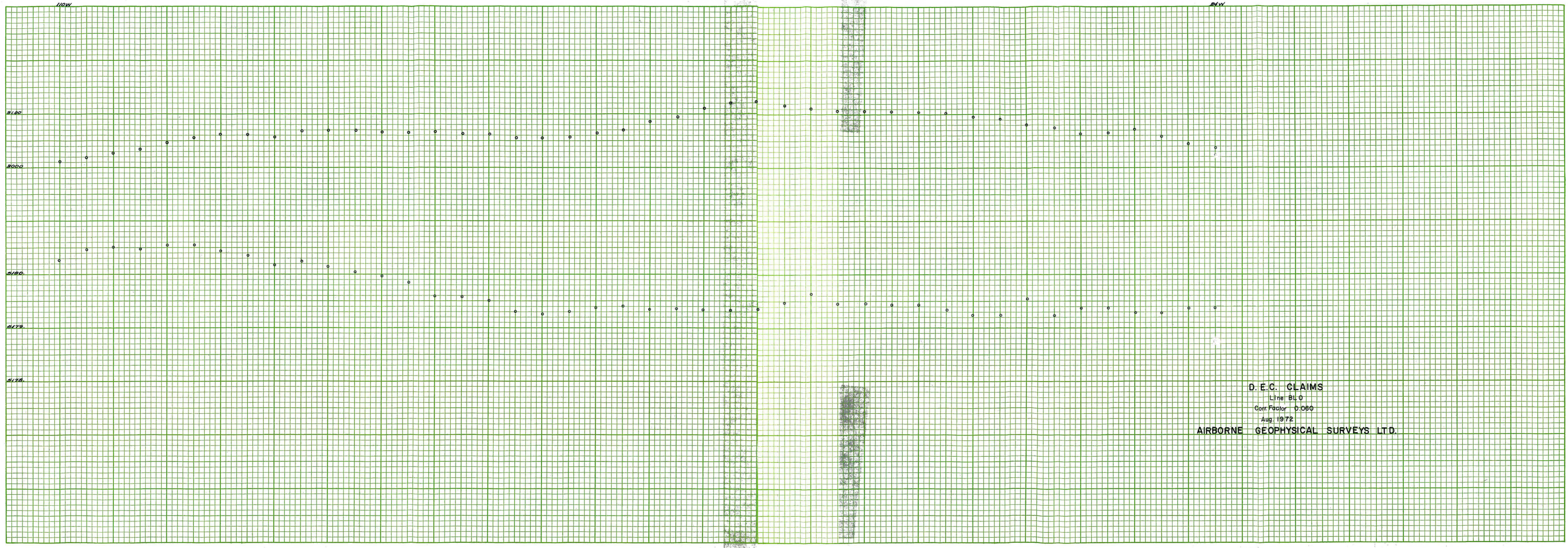
Line BL 0

Corr. Factor 0.060

Aug. 1972

AIRBORNE GEOPHYSICAL SURVEYS LTD.

K&E 10 X 10 TO THE INCH 47 0782
10 X 15 INCHES MADE IN U.S.A.
KEUFFEL & ESSER CO.



D. E. C. CLAIMS
Line Bl 0
Corr. Factor 0.060
Aug. 1972
AIRBORNE GEOPHYSICAL SURVEYS LTD.

3000

0

105

3100

3000

2900

5181

5180

5179

5178

D. E. C. CLAIMS

Line 24 West

Corr. Factor 0.060

Aug. 1972

AIRBORNE GEOPHYSICAL SURVEYS LTD.

K&E 10 X 10 TO THE INCH 47 0703
10 X 15 INCHES
MADE IN U.S.A.
KEUFFEL & ESSER CO.

30 W.

125

3100

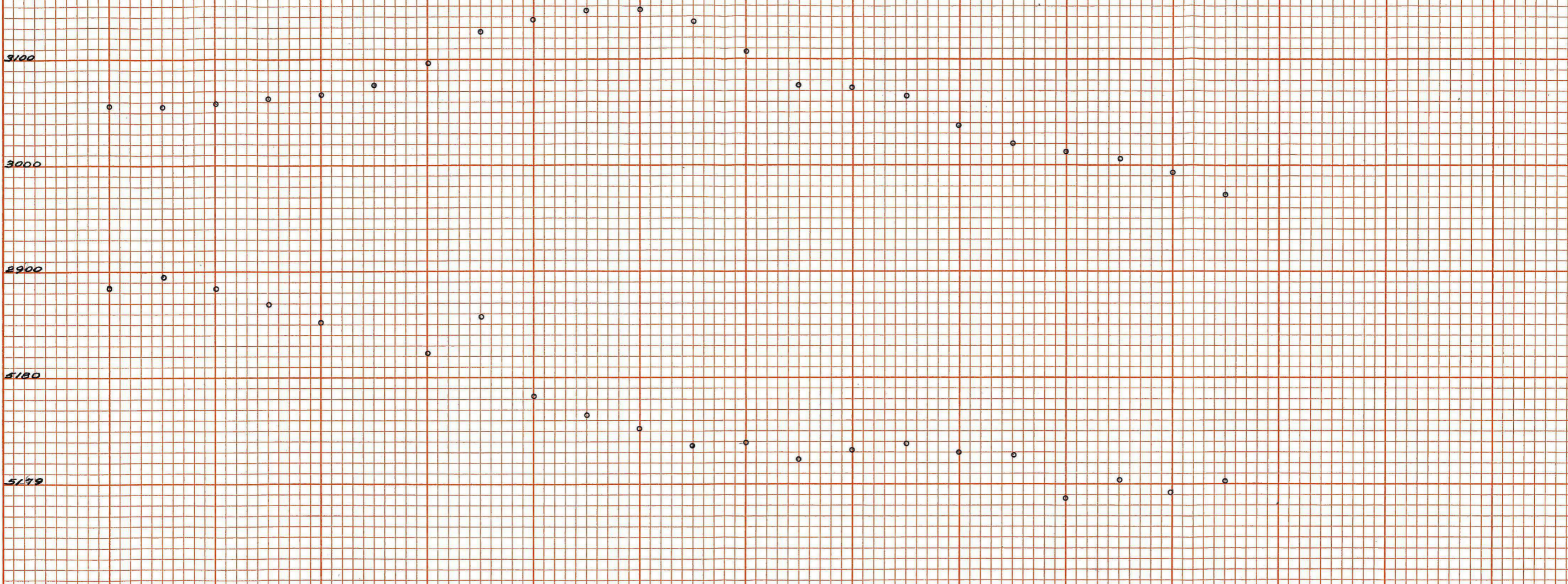
3000

2900

2780

2679

2578



D.E.C. CLAIMS

Line 32 West

Corr. Factor 0.060

Aug. 1972

AIRBORNE GEOPHYSICAL SURVEYS LTD.

K&E 10 X 10 TO THE INCH 47 0703
10 X 15 INCHES
MADE IN U. S. A.
KEUFFEL & ESSER CO.

22N

125

3100

3000

2900

5180

5179

NR

NR

D.E.C. CLAIMS


Line 40 West

Corr. Factor 0.060


Aug. 1972

AIRBONE GEOPHYSICAL SURVEYS LTD.


K&E 10 X 10 TO THE INCH 47 0703
10 X 15 INCHES
MADE IN U.S.A.
KEUFFEL & ESSER CO.




D.E.C. CLAMS
Line 48 West
Corr. Factor 0.060
Aug. 1972
AIRBORNE GEOPHYSICAL SURVEYS LTD.



D. E. C. CLAIMS
LINE 56W
Corr. Factor: 0.060
Aug. 1972
AIRBORNE GEOPHYSICAL SURVEYS LTD.



D.E.C. CLAIMS
LINE 88 West
Corr. Factor : 0.060
Aug. 1972
AIRBORNE GEOPHYSICAL SURVEYS LTD.



D. E. C. CLAIMS
 LINE 96 West
 Corr. Factor: 0.060
 Aug. 1972
 AIRBORNE GEO PHYSICAL SURVEYS LTD.

0400

1600

3100



3000

5192.0


5181.0

5180.0


D.E.C. CLAIMS
Line 104 West
Corr. Factor 0.060
Aug. 1972
AIRBORNE GEOPHYSICAL SURVEYS LTD.



D.E.C. CLAIMS
Line 112 West
Corr. Factor 0.060
Aug. 1972
AIRBORNE GEOPHYSICAL SURVEYS LTD.



D.E.C. CLAIMS
Line 120 West
Corr. Factor 0.060
Aug. 1972
AIRBORNE GEOPHYSICAL SURVEYS LTD.




D.E. C. CLAIMS

Line 128 West

Corr. Factor 0.060

Aug. 1972


AIRBORNE GEOPHYSICAL SURVEYS LTD.



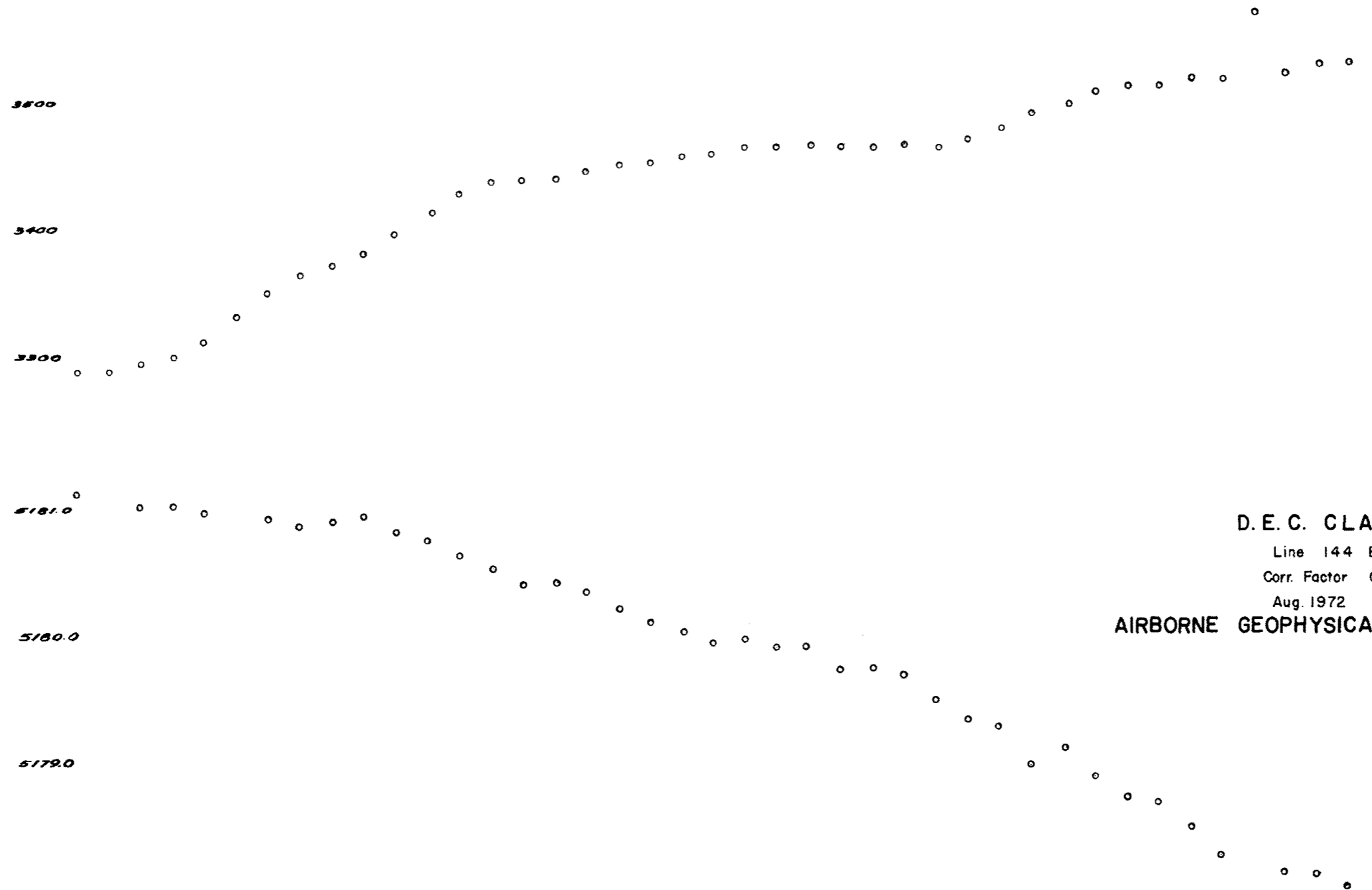
D.E. C. CLAIMS

LINE 136 West
Corr. Factor: 0.060
Aug. 1972

AIRBORNE GEOPHYSICAL SURVEYS LTD.



D.E.C. CLAIMS
LINE 144 West
Corr. Factor: 0.060
Aug. 1972
AIRBORNE GEOPHYSICAL SURVEYS LTD.



3800

3400

3200

5181.0

5180.0

5179.0

D.E.C. CLAIMS

Line 144 East

Corr. Factor 0.060

Aug. 1972

AIRBORNE GEOPHYSICAL SURVEYS LTD.





D. E. C. CLAIMS

LINE 146W

Corr. Factor: 0.060


Aug. 1972

AIRBORNE GEOPHYSICAL SURVEYS LTD.



D. E. C. CLAIMS
 Line 138 West
 Corr. Factor 0.060
 Aug. 1972

AIRBORNE GEOPHYSICAL SURVEYS LTD.



D. E. C. CLAIMS
Line 154 West
Corr. Factor 0.060
Aug. 1972
AIRBORNE GEOPHYSICAL SURVEYS LTD.

3200


3100

5182.0

5181.0

5180.0

5179.0



D.E.C. CLAIMS

LINE 72 West
Corr. Factor: 0.060
Aug. 1972


AIRBORNE GEOPHYSICAL SURVEYS LTD.



D.E.C. CLAIMS

LINE 64West
Corr. Factor : 0.060
Aug. 1972

AIRBORNE GEOPHYSICAL SURVEYS LTD.



D. E. C. CLAIMS
LINE 56 West
Corr. Factor: 0.060
Aug. 1972
AIRBORNE GEOPHYSICAL SURVEYS LTD.

136 N

3880


3780

3680


3580

5186.0

5185.0



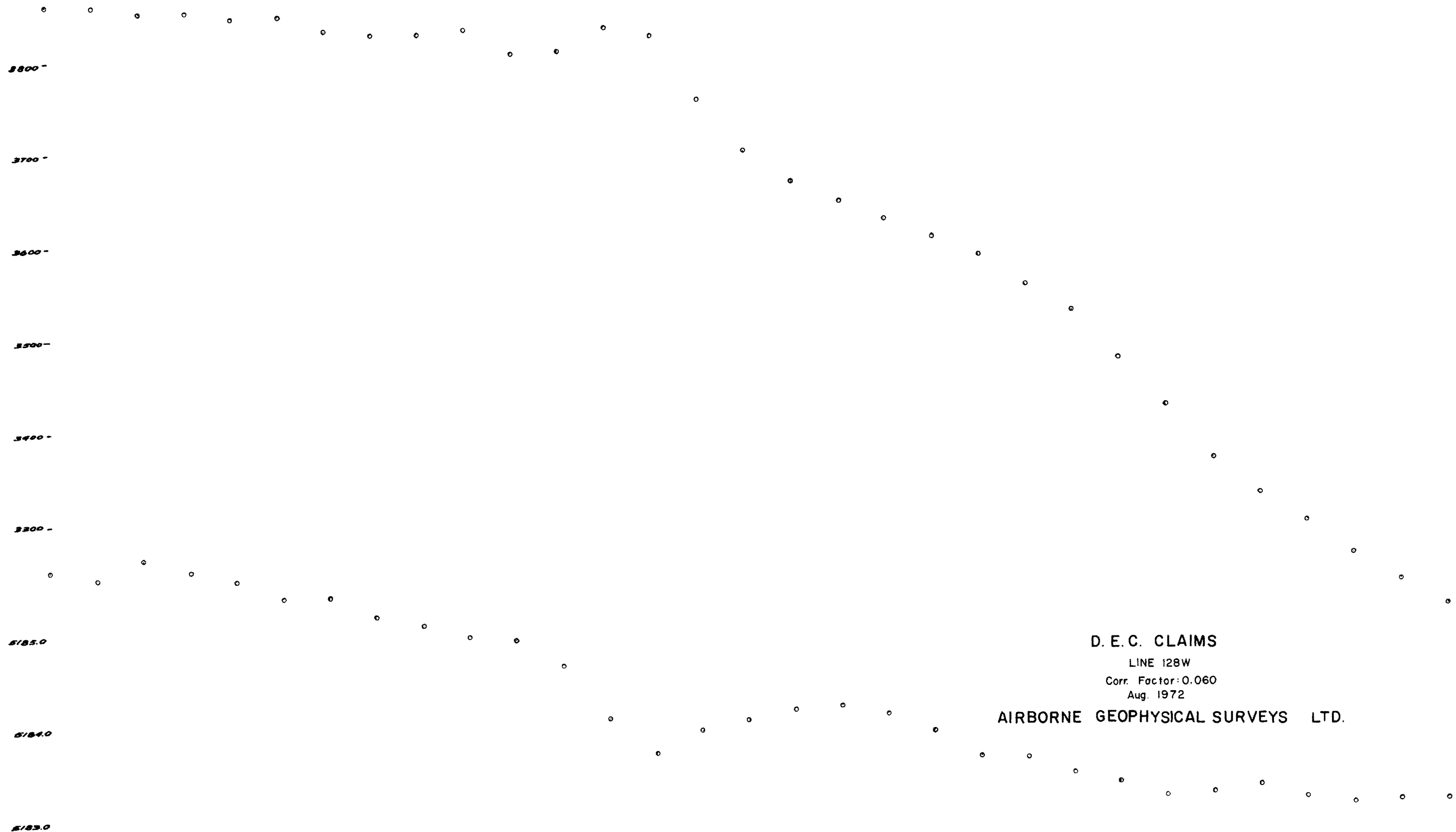
D.E.C. CLAIMS
LINE BL59North
Corr. Factor : 0.060
Aug. 1972
AIRBORNE GEOPHYSICAL SURVEYS LTD.



3380


3280

D. E. C. CLAIMS
 LINE 136W
 Corr. Factor : 0.060
 Aug. 1972
 AIRBORNE GEOPHYSICAL SURVEYS LTD.




D. E. C. CLAIMS
LINE 128W
Corr. Factor: 0.060
Aug. 1972


AIRBORNE GEOPHYSICAL SURVEYS LTD.



D. E. C. CLAIMS
LINE 120 West
Corr. Factor: 0.060
Aug. 1972
AIRBORNE GEOPHYSICAL SURVEYS LTD.



D. E. C. CLAIMS
Line 112 West
Corr. Factor 0.060
Aug. 1972
AIRBORNE GEOPHYSICAL SURVEYS LTD.



D. E. C. CLAIMS
 LINE 104 West
 Corr. Factor: 0.060
 Aug. 1972
 AIRBORNE GEOPHYSICAL SURVEYS LTD.