

PROSPECTORS AIRWAYS CO. LTD.

VANGORDA CREEK
YUKON TERRITORY

GEO-CHEMICAL SOIL TEST






by
G. NOVAK

September 11, 1957

Zn CONCENTRATION VS. DEPTH

VARIATION OF Zn CONCENTRATION WITH DEPTH (ON HEAVY OVERBURDEN)

LEGEND

- | <u>SOIL TYPE</u> | |
|---|-------------------|
|  | HUMUS |
|  | VOLCANIC ASH |
|  | OXIDIZED LAYER |
|  | CLAY LIGHTER TYPE |
|  | CLAY HEAVY TYPE |

OVERBURDEN : 138'
CO-ORDINATES : 29,315 N
30,415 E

SULPHIDES AT : 80'

