











**DY CLAIM GROUP (N.W.)  
GEOLOGICAL INTERPRETATION**

**LEGEND**

SCALE: 1 in = 400 ft.

**ROCK TYPES**

-  SERPENTINIZED GREENSTONE
-  SERICITE SCHIST (GRAPHITIC IN PART)
-  CHERY PHYLITE (LIMEY IN PART)
-  CHLORITIC SCHIST AND GREENSTONE

- H/O*
-  BEDDING
  -  SCHISTOSITY
  -  LINEATION
  -  O/L AREAS
  -  ASSUMED STRUCTURES
  -  ASSUMED CONTACTS

CROSS-SECTIONS BY CHAPLIN  
 INTERPRETATION FROM DATA SHEET,  
 CHAPLIN, SEPT./64  
 FEB./65 J.P. FAIRLEY  
 MAP ENLARGEMENT: J.S. BROCK