

GEOPHYSICAL REPORT

DEA CLAIM GROUP

017848

FOR

ANVIL MINING CORP. LTD.

LOCATION:

Swim Lakes in Whitehorse Mining District,
Yukon. Latitude 62°10'N, Longitude 133°00'W.
Claim Map Sheets 105 K/2 and 3.

CLAIMS COVERED:

PEA	19, 20, 22, 27-30
LEA	1-17
CAROL	1-3
DY	1-24
DEA	4, 6, 8, 10-16
WHI	58, 59, 69F-72F, 75F-78F, 82F, 92F, 102F, 107F
CUE	68F, 70F

SUPERVISION & REPORT BY:

R.S. Adamson, P. Eng.
Chief of Exploration for
ANVIL MINING CORPORATION LIMITED

PROPERTY SURVEYED:

April 25th to May 31st, 1966

WHITEHORSE TEL.: 667-4343, 667-7114
AREA CODE: 403, TELEX: 049-834
CABLE ADDRESS: ANVLMINE

VANCOUVER TEL.: 683-9304
AREA CODE: 604, TELEX: 04-50237
CABLE ADDRESS: ANVLZINC

ANVIL MINING CORPORATION LIMITED
P.O. BOX 2470
103 POLARIS BLOCK
WHITEHORSE, YUKON TERRITORY
CANADA

VANCOUVER OFFICE:
510 WEST HASTINGS STREET
VANCOUVER 2, B.C.
CANADA

March 17, 1967

Mr. G. McIntyre
Chief Mining Recorder
Federal Building
Whitehorse
Yukon Territory

Dear Mr. McIntyre:

The accompanying report is submitted to apply as
assessment work on the DEA Claim Group.

The area covered is on claim map sheet 105 K2 and 3.

Yours truly,



R.S. Adamson, P. Eng.
Chief of Exploration for
ANVIL MINING CORP. LTD.

RSA/ew

GEOPHYSICAL REPORT

on

DEA CLAIM GROUP

at

SWIM LAKES, YUKON
(62°10'N, 133°00'W)

for

ANVIL MINING CORP. LTD.

by

EXPLORATION GEOPHYSICS (YUKON) LTD.
WHITEHORSE, YUKON

MARCH 1967



REPORT BY:

R.S. Adamson, B.A. Sc., P. Eng.
Chief of Exploration for
ANVIL MINING CORPORATION LIMITED

PROPERTY SURVEYED:

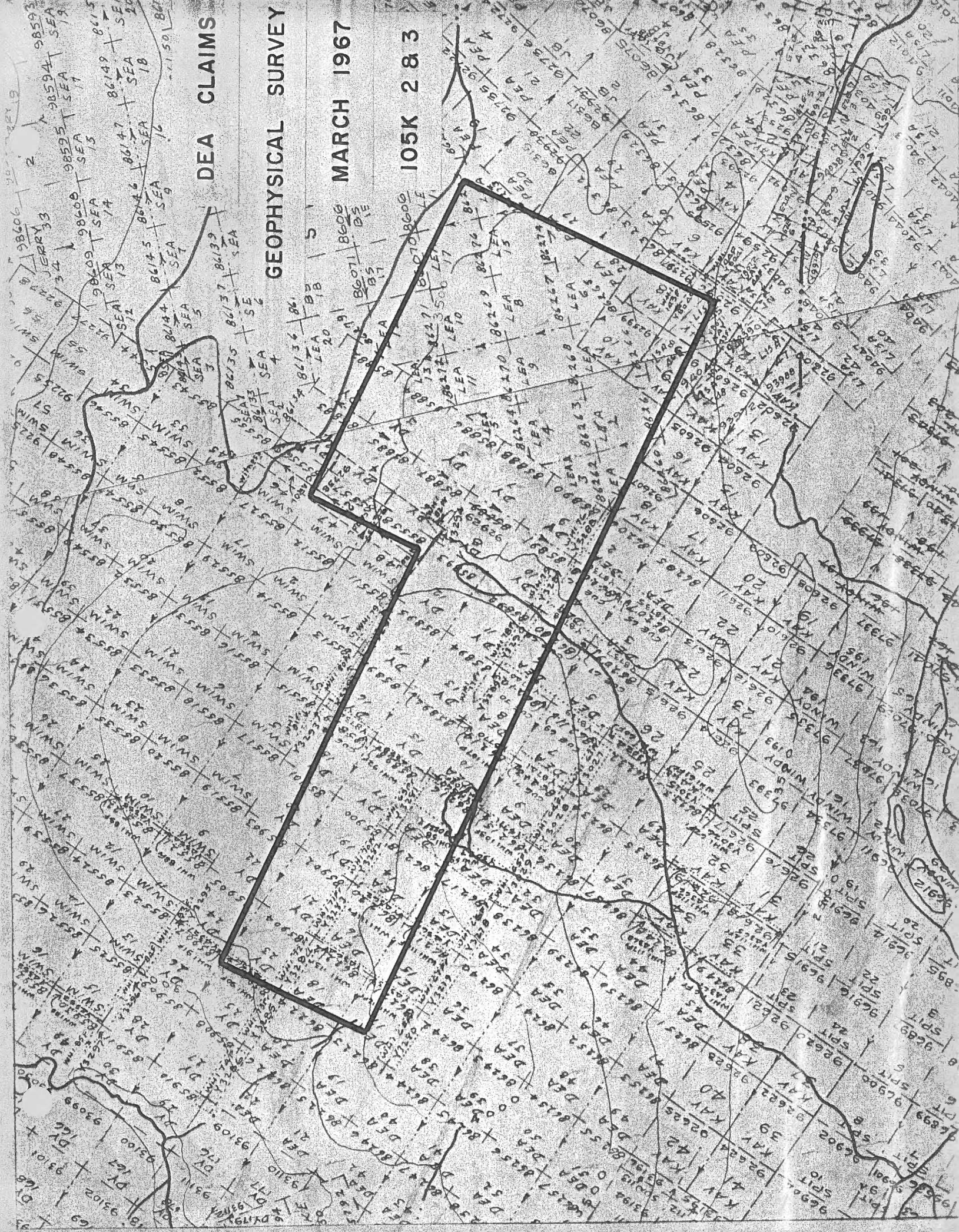
April 25th to May 31st, 1966

GEOPHYSICAL SURVEY

DEA CLAIM GROUP

TABLE OF CONTENTS

	<u>Page</u>
KEY MAP	i
INTRODUCTION	1
SURVEY SPECIFICATIONS	2
RESULTS and INTERPRETATION	4
CONCLUSIONS and RECOMMENDATIONS	6
<u>APPENDIX I</u>	
(i) Statement of Costs	8
(ii) Personnel	9
(iii) Affidavit supporting Statement of Costs	10
<u>APPENDIX II</u>	Map Folder
Magnetic Profiles	
Magnetic Contours	
Electromagnetic Profiles	
Electromagnetic Contours	



DEA CLAIMS

GEOPHYSICAL SURVEY

MARCH 1967

105K 2 & 3

INTRODUCTION

An electromagnetic geophysical survey was carried out by Exploration Geophysics (Yukon) Limited for Anvil Mining Corporation Limited on a portion of the DEA Group of mineral claims during the period April 25th to May 31st, 1966. Included within the DEA Group are DEA, DY, CAROL, LEA, PEA mineral claims as well as WHI and CUE fractional mineral claims.

Preparatory linecutting was done by contract linecutters of White, Hosford and Impey Limited of Whitehorse.

Subsequent to and in conjunction with the electromagnetic survey, a magnetic survey was undertaken over selected electromagnetic anomalies.

Access to the property by all people involved with the survey including linecutters was by helicopter based at FARO camp 16 miles northwest of the DEA property. A bombardier tracked vehicle was used for both linecutting and geophysical crews to move about the property which during the project was covered with soft wet snow.

The object of the survey was to followup electromagnetic anomalies detected from an airborne geophysical survey done in late 1964. The area was not flown magnetically. Known massive sulphide bodies in the Anvil district, including the Swim deposit located approximately a mile north of the DEA property, ideally express a coincident magnetic and electromagnetic response.

Although a good portion of the DEA claim group was known to be underlain by conductive graphitic phyllites, the hoped for target as a result of the ground geophysical surveys was a more highly conductive anomaly within conductive graphitic terrain that revealed some positive magnetic expression.

All geophysical data is presented in the form of profiles, using a distance scale of 1 inch to 400 feet. Vertical scales are 1 inch to 40 degrees and 1 inch to 200 gammas for electromagnetics and magnetics respectively.

The only available published data of the Anvil Range area is a preliminary 4 mile to the inch map of the regional geology of the Tay River map sheet done by Drs. J.A. Roddick and L.H. Green of the Canadian Geological Survey.

SURVEY SPECIFICATIONS

Grid System

Three baselines were laid out with a transit. The central baseline trending northwesterly is flanked on the northeast by a parallel baseline 3200 feet away. To the southwest another parallel baseline 4000 feet away was cut and surveyed by transit and chain. Two transit surveyed northeast trending tie lines totalling 6200 feet long, perpendicularly intersect all three baselines.

Picket lines were turned off at 400 foot intervals along the baselines by transit. Stations were established along the picket lines at 100 foot intervals by line of picket site and chainage.

Electromagnetic Survey

For the electromagnetic survey a CRONE JEM unit (18 volt) was employed. The instrument is a modification of the original JEM unit designed by Crone in 1963; the power supply has been increased thus increasing effective depth penetration to approximately 300 feet under normal operating conditions using the horizontal loop method. The CRONE measures resultant dip angles of the primary and secondary field, is dual frequency (480 and 1800 c.p.s.) and may be used either as a vertical or horizontal loop system.

In contrast to the magnetometer survey which was run along the baseline as well as the picket lines, only the picket lines were run with the EM. A 400 foot separation of the coils was used and readings were taken at 100 foot station intervals.

Magnetometer Survey

A Sharpe's MF-1 Fluxgate type vertical component magnetometer was used during the entire magnetic survey. This instrument is hand held and needs only coarse levelling and no orientation. The magnetometer has a maximum sensitivity of 20 gammas per scale division on the 1000 gamma range and a readability of 5 gammas per scale division.

Readings were taken at 400 foot intervals along the baseline and 100 foot intervals along picket lines. Prior to the actual survey, readings were taken at the intersection points of each picket line with the baseline. These stations were looped and reread every two hours as a means of controlling drift and diurnal variations.

RESULTS and INTERPRETATION

Electromagnetic Survey

Both high and low frequency electromagnetic readings were plotted on a plan of the survey grid (1 inch = 400 feet). Profiles of each line were drawn to a standard scale (see map in folder).

Upon examination of the profiled electromagnetic results, two thirds of the surveyed area is revealed to be underlain by conductive terrain. This is consistent with the airborne survey. The largest nonconductive area lies on the eastern part of the surveyed grid. The conductive-nonconductive contact trends southerly from the northeast end of line 24 East to line 84 East where it is sharply truncated, possibly by a northeast striking fault structure. The contact is characterized by a conductive embayment in the nonconductive terrain. The highly conductive embayment measures 1000 feet by 3000 feet in area.

The remaining non-conductive area lies between lines 12 west and 40 west and from the central baseline southwest for approximately 800 feet.

Regional mapping and limited diamond drilling carried out subsequent to this geophysical survey has indicated that the broad conductive area represents underlying graphitic sediments with a regional southwest dip.

Magnetic Survey

Magnetometer surveying was undertaken on a selective basis over those parts of the grid which were considered to be either geologically unique or else highly conductive.

Analysis of the magnetic results reveal three distinct areas of positive magnetic expression, one apparently related to the smaller non-conductive area, a second extending south from the SWIM property of Kerr-Addison Mines Ltd., and a third located between lines 24 East and 44 East immediately northeast of the south baseline.

The first magnetic area is very localized, occurring essentially on one line, line 20 West. The second area has residual values up to 200 gammas. This anomaly has not been fully defined in view of its location primarily on ground belonging to parties other than Anvil Mining Corporation. The third area has a residual anomaly of 100 gammas within a partially defined area of 1500 feet by 2400 feet. The broad nature of this third anomaly is suggestive of a flat lying body lying within or beneath graphitic sedimentary rocks.


CONCLUSIONS and RECOMMENDATIONS

Massive sulphide replacement bodies in the Anvil district typically respond both magnetically and electromagnetically in view of their texture and pyrrhotite or magnetite content. On the geophysical surveyed part of the DEA mineral claim group, because of the relatively large area of conductivity, isolation of a unique conductor which could reflect an underlying flat lying sulphide body is not possible by electromagnetic means only. Hence advantage must be taken of possible associated magnetite and/or pyrrhotite by use of the magnetometer.

An electromagnetic target worthy of drilling consideration would have been the conductive embayment because of its apparent ^{physical?} geological uniqueness. However, it has no magnetic response. Subsequent to the geophysical survey a single diamond drill hole penetrated graphitic phyllites at station 300 north on line 44 East. In addition an induced polarization survey was carried out over this line and across the embayment with no response.

Only one of the magnetic anomalies has sufficient areal extent to possibly represent a flat lying sulphide body of some economic significance. Hence, the third magnetic anomaly embraced by lines 24 east and 44 East presents the only target worthy of further investigation as a result of the geophysical survey.

On this basis, an induced polarization survey is recommended over lines 28 East and 36 East from the Central baseline to the south baseline.



Robert S. Adamson, P. Eng.
Chief of Exploration for
ANVIL MINING CORP. LTD.

APPENDIX I (i)

STATEMENT OF COSTS

DEA CLAIM GROUP

(A) Linecutting			\$ 6,557.28
Contract: White Hosford & Impey Ltd.			
Invoice		\$ 5,957.28	
Transportation, helicopter		\$ 600.00	
Fare to Swim Lakes, return		\$ 6,557.28	
6 hours at \$100 per hour			
(B) Contract Geophysics			\$ 6,047.50
Exploration Geophysics (Yukon) Ltd. - Invoices			
Invoice submitted		\$ 3,797.50	
Maintenance 125 man days @ \$8		\$ 1,000.00	
Transportation, helicopter		\$ 600.00	
Fare to Swim Lakes, return			
6 hours at \$100 per hour			
Transportation, bombardier			
26 days @ \$25 per day		\$ 650.00	
		\$ 6,047.50	
(C) Compilation of Report			
Writing (R.S. Adamson)		\$ 45.00	\$ 110.00
Typing, draughting, etc.		\$ 65.00	
		\$ 110.00	
(D) Supervision			
R.S. Adamson 1 day @ \$45		\$ 45.00	\$ 105.00
D. Mayes 2 days @ \$30		\$ 60.00	
		\$ 105.00	
			<u>\$12,814.78</u>

APPENDIX I (ii)

PERSONNEL

(A) Linecutting - White, Hosford & Impey Ltd.
Contract

(B) Geophysics - Exploration Geophysics (YUKON) Ltd.
Contract

W. Cannon	Party Chief	Box 1188	Whitehorse, Yukon
D. Gamble		" "	" "
J. Gehring		" "	" "
V. Lund		" "	" "
S. Milne		" "	" "
J. Rollins		" "	" "
B. Shillington		" "	" "
G. Cannon		" "	" "
G. Grady		" "	" "
A. Ralston		" "	" "

(C) Compilation of Report

R.S. Adamson, Exploration Chief, Box 2470, Whitehorse, Yukon

(D) Supervision

R.S. Adamson, Exploration Chief, Box 2470, Whitehorse, Yukon
D. Mayes, Geologist, Box 2470, Whitehorse, Yukon

APPENDIX I (iii)

A F F I D A V I T

SUPPORTING STATEMENT OF COSTS
Geophysical Report
April 25th to May 31st, 1966

I, Robert S. Adamson, Chief of Exploration for ANVIL MINING CORPORATION LIMITED, have compiled the statement of costs as presented in this report, "Geophysical Survey of DEA Claim Group", DO MAKE OATH AND SAY AS FOLLOWS:

That to the best of my knowledge and belief, the statement of costs as presented is true and an accurate representation of expenditures to be applied as representative work on the DEA Group of mineral claims.



Robert S. Adamson, B.A.Sc., P.Eng.
Chief of Exploration for
ANVIL MINING CORP. LTD.


DATED this.....day of.....1967,
in the City of Whitehorse in the Yukon Territory.



DEPARTMENT OF INDIAN AFFAIRS AND NORTHERN DEVELOPMENT

Yukon Quartz Mining Act

APPLICATION TO GROUP MINERAL CLAIMS



MINING DISTRICT Whitehorse, Yukon CLAIM SHEET NO. 105 K/3

I (WE) THE UNDERSIGNED OWNER(S) OR AGENT(S) OF THE OWNER(S) OF THE FOLLOWING MINERAL CLAIMS

DEA Group No. 10

<u>CLAIM</u>	<u>RECORD NO.</u>	<u>CLAIM</u>	<u>RECORD NO.</u>
DY 23	85904	DEA 22	86226
24	85905	WHI 73 Fr.	Y-3285
25	85906	74 Fr.	Y-3286
26	85907	83 Fr.	Y-3295
27	85908	84 Fr.	Y-3296
28	85909	85 Fr.	Y-3297
DEA 18	86222	90 Fr.	Y-4356
20	86224	91 Fr.	Y-4357

GIVE NOTICE OF INTENTION TO GROUP THE SAID CLAIMS FOR THE PERFORMANCE OF WORK AND DO HEREBY APPLY UNDER THE PROVISIONS OF SECTION 52 OF THE YUKON QUARTZ MINING ACT FOR A CERTIFICATE IN FORM "E"

I(WE) HEREBY CERTIFY THAT THE ABOVE CLAIMS ARE ADJOINING

DATED AT WHITEHORSE, Y.T.

THIS _____ DAY OF MAR 28 1967 19____

R.S. Adamson

R.S. Adamson

Agent for Anvil Mining Corp Ltd

Box 2470, Whitehorse, Y.T.

FOR OFFICE USE ONLY.

FORM "E" NO. _____

RECEIPT NO. _____

DATE APPLIED: _____



DEPARTMENT OF INDIAN AFFAIRS AND NORTHERN DEVELOPMENT

Yukon Quartz Mining Act

APPLICATION TO GROUP MINERAL CLAIMS



MINING DISTRICT Whitehorse, Yukon CLAIM SHEET NO. 105 K/3

I (WE) THE UNDERSIGNED OWNER(S) OR AGENT(S) OF THE OWNER(S) OF THE FOLLOWING MINERAL CLAIMS

DEA Group No. 11

<u>CLAIM</u>	<u>RECORD NO.</u>	<u>CLAIM</u>	<u>RECORD NO.</u>
DEA 17	86221	WHI 67 Fr.	Y-3279
28	86232	68 Fr.	Y-3280
29	86233	114 Fr.	Y-4365
31	86235	115 Fr.	Y-4366
WHI 59	Y-3023	117 Fr.	Y-4368
WHI 64 Fr.	Y-3028	KAY 31	92616
65 Fr.	Y-3029	32	92617
66 Fr.	Y-3278	33	92618
		34	92619

GIVE NOTICE OF INTENTION TO GROUP THE SAID CLAIMS FOR THE PERFORMANCE OF WORK AND DO HEREBY APPLY UNDER THE PROVISIONS OF SECTION 52 OF THE YUKON QUARTZ MINING ACT FOR A CERTIFICATE IN FORM "E"

I(WE) HEREBY CERTIFY THAT THE ABOVE CLAIMS ARE ADJOINING

DATED AT WHITEHORSE, Y.T.
THIS _____ DAY OF MAR 28 1967 19____

R.S. Adamson
R.S. Adamson
Agent for Anvil Mining Corp Ltd
Box 2470, whitehorse, Y.T.

FOR OFFICE USE ONLY.

FORM "E" NO. _____

RECEIPT NO. _____

DATE APPLIED: _____



DEPARTMENT OF INDIAN AFFAIRS AND NORTHERN DEVELOPMENT
 Yukon Quartz Mining Act
 APPLICATION TO GROUP MINERAL CLAIMS



MINING DISTRICT Whitehorse, Yukon CLAIM SHEET NO. 105 K/3

I (WE) THE UNDERSIGNED OWNER(S) OR AGENT(S) OF THE OWNER(S) OF THE FOLLOWING MINERAL CLAIMS

DEA Group No. 12

OFFICE DATE STAMP

<u>CLAIM</u>	<u>RECORD NO.</u>	<u>CLAIM</u>	<u>RECORD NO.</u>
DY 15	85896	WHI 69 Fr.	Y-3281
18	85899	70 Fr.	Y-3282
19	85900	71 Fr.	Y-3283
20	85901	72 Fr.	Y-3284
21	85902	92 Fr.	Y-4358
22	85903	109 Fr.	Y-4360
DEA 16	86220	111 Fr.	Y-4362
WHI 58	Y-3022	113 Fr.	Y-4364

GIVE NOTICE OF INTENTION TO GROUP THE SAID CLAIMS FOR THE PERFORMANCE OF WORK AND DO HEREBY APPLY UNDER THE PROVISIONS OF SECTION 52 OF THE YUKON QUARTZ MINING ACT FOR A CERTIFICATE IN FORM "E"

I(WE) HEREBY CERTIFY THAT THE ABOVE CLAIMS ARE ADJOINING

DATED AT WHITEHORSE, Y.T.

THIS _____ DAY OF MAR 28 1967 19 _____

R.S. Adamson

R.S. Adamson

Agent for Anvil Mining Corp Ltd

Box 2470, Whitehorse, Y.T.

FOR OFFICE USE ONLY.

FORM "E" NO. _____

RECEIPT NO. _____

DATE APPLIED: _____



DEPARTMENT OF INDIAN AFFAIRS AND NORTHERN DEVELOPMENT
 Yukon Quartz Mining Act
 APPLICATION TO GROUP MINERAL CLAIMS



MINING DISTRICT Whitehorse, Yukon CLAIM SHEET NO. 105 K/3

I (WE) THE UNDERSIGNED OWNER(S) OR AGENT(S) OF THE OWNER(S) OF THE FOLLOWING MINERAL CLAIMS

DEA Group No. 13

OFFICE DATE STAMP

<u>CLAIM</u>	<u>RECORD NO.</u>	<u>CLAIM</u>	<u>RECORD NO.</u>
DY 11	85892	WHI 61 Fr.	Y-3025
12	85893	63 Fr.	Y-3027
13	85894	77 Fr.	Y-3289
14	85895	78 Fr.	Y-3290
WHI 79 Fr.	Y-3291	CUE 68 Fr.	Y-8738
80 Fr.	Y-3292	69 Fr.	Y-8739
81 Fr.	Y-3293	70 Fr.	Y-8740
60 Fr.	Y-3024	KAY 26	92615

GIVE NOTICE OF INTENTION TO GROUP THE SAID CLAIMS FOR THE PERFORMANCE OF WORK AND DO HEREBY APPLY UNDER THE PROVISIONS OF SECTION 52 OF THE YUKON QUARTZ MINING ACT FOR A CERTIFICATE IN FORM "E"

I(WE) HEREBY CERTIFY THAT THE ABOVE CLAIMS ARE ADJOINING

DATED AT WHITEHORSE, Y.T.
 THIS _____ DAY OF MAR 28 1967 19____

R.S. Adamson
 R.S. Adamson
 Agent for Anvil Mining Corp Ltd
 Box 2470, Whitehorse, Y.T.

FOR OFFICE USE ONLY.

FORM "E" NO. _____

RECEIPT NO. _____

DATE APPLIED: _____



DEPARTMENT OF INDIAN AFFAIRS AND NORTHERN DEVELOPMENT
 Yukon Quartz Mining Act
 APPLICATION TO GROUP MINERAL CLAIMS



MINING DISTRICT Whitehorse, Yukon CLAIM SHEET NO. 105 K/3

I (WE) THE UNDERSIGNED OWNER(S) OR AGENT(S) OF THE OWNER(S) OF THE FOLLOWING MINERAL CLAIMS

DEA Group No. 14

OFFICE DATE STAMP

<u>CLAIM</u>	<u>RECORD NO.</u>	<u>CLAIM</u>	<u>RECORD NO.</u>
DY 8	92929	KAY 24	92613
10	85891	25	92614
KAY 17	92606	CUE 65 Fr.	Y-8735
19	92608	66 Fr.	Y-8736
20	92609	67 Fr.	Y-8737
21	92610	WHI 75 Fr.	Y-3287
22	92611	76 Fr.	Y-3288
23	92612	82 Fr.	Y-3294

GIVE NOTICE OF INTENTION TO GROUP THE SAID CLAIMS FOR THE PERFORMANCE OF WORK AND DO HEREBY APPLY UNDER THE PROVISIONS OF SECTION 52 OF THE YUKON QUARTZ MINING ACT FOR A CERTIFICATE IN FORM "E"

I(WE) HEREBY CERTIFY THAT THE ABOVE CLAIMS ARE ADJOINING

DATED AT WHITEHORSE, Y.T.

THIS DAY OF MAR 28 1967 19

R.S. Adamson

R.S. Adamson

Agent for Anvil Mining Corp Ltd

Box 2470, Whitehorse, Y.T.

FOR OFFICE USE ONLY.

FORM "E" NO. _____

RECEIPT NO. _____

DATE APPLIED: _____



DEPARTMENT OF INDIAN AFFAIRS AND NORTHERN DEVELOPMENT
Yukon Quartz Mining Act
APPLICATION TO GROUP MINERAL CLAIMS



MINING DISTRICT Whitehorse, Yukon

CLAIM SHEET NO. 105 K/2 & 3

I (WE) THE UNDERSIGNED OWNER(S) OR AGENT(S) OF THE OWNER(S) OF THE FOLLOWING MINERAL CLAIMS

DEA Group No. 15

OFFICE DATE STAMP

<u>CLAIM</u>	<u>RECORD NO.</u>	<u>CLAIM</u>	<u>RECORD NO.</u>
KAY 1	92590	KAY 11	92600
2	92591	12	92601
3	92592	13	92602
4	92593	14	92603
5	92594	KAY 43 Fr.	Y-8071
6	92595	44 Fr.	Y-8072
7	92596	WHI 143 Fr.	Y-8040
8	92597	144 Fr.	Y-8041

GIVE NOTICE OF INTENTION TO GROUP THE SAID CLAIMS FOR THE PERFORMANCE OF WORK AND DO HEREBY APPLY UNDER THE PROVISIONS OF SECTION 52 OF THE YUKON QUARTZ MINING ACT FOR A CERTIFICATE IN FORM "E"

I(WE) HEREBY CERTIFY THAT THE ABOVE CLAIMS ARE ADJOINING

DATED AT WHITEHORSE, Y.T.

THIS _____ DAY OF MAR 28 1967 19 _____

R.S. Adamson

R.S. Adamson

Agent for Anvil Mining Corp Ltd

Box 2470, Whitehorse, Y.T.

FOR OFFICE USE ONLY.


FORM "E" NO. _____

RECEIPT NO. _____

DATE APPLIED: _____



DEPARTMENT OF INDIAN AFFAIRS AND NORTHERN DEVELOPMENT
 Yukon Quartz Mining Act
 APPLICATION TO GROUP MINERAL CLAIMS



MINING DISTRICT Whitehorse, Yukon CLAIM SHEET NO. 105 K/2 & 3

I (WE) THE UNDERSIGNED OWNER(S) OR AGENT(S) OF THE OWNER(S) OF THE FOLLOWING MINERAL CLAIMS

DEA Group No. 16

<u>CLAIM</u>	<u>RECORD NO.</u>	<u>CLAIM</u>	<u>RECORD NO.</u>
DY 1	85882	CAROL 1	92737
2	85883	2	92738
3	85884	3	92739
4	85885	SEA 4	86136
6	85887	5	86137
7	85888	13	86145
9	85890	14	86146

GIVE NOTICE OF INTENTION TO GROUP THE SAID CLAIMS FOR THE PERFORMANCE OF WORK AND DO HEREBY APPLY UNDER THE PROVISIONS OF SECTION 52 OF THE YUKON QUARTZ MINING ACT FOR A CERTIFICATE IN FORM "E"

I(WE) HEREBY CERTIFY THAT THE ABOVE CLAIMS ARE ADJOINING

DATED AT WHITEHORSE, Y.T.
 THIS _____ DAY OF MAR 28 1967 19____

R.S. Adamson
 R.S. Adamson
 Agent for Anvil Mining Corp Ltd
 Box 2470, Whitehorse, Y.T.

FOR OFFICE USE ONLY.
 FORM "E" NO. _____
 RECEIPT NO. _____
 DATE APPLIED: _____



DEPARTMENT OF INDIAN AFFAIRS AND NORTHERN DEVELOPMENT
 Yukon Quartz Mining Act
 APPLICATION TO GROUP MINERAL CLAIMS



MINING DISTRICT Whitehorse, Yukon CLAIM SHEET NO. 105 K/2 & 3

I (WE) THE UNDERSIGNED OWNER(S) OR AGENT(S) OF THE OWNER(S) OF THE FOLLOWING MINERAL CLAIMS

DEA Group No. 17

<u>CLAIM</u>	<u>RECORD NO.</u>
KAY 9	92598
10	92599
16	92605
LEA 2	86261
7	86266
KAY 15	92604
18	92607

GIVE NOTICE OF INTENTION TO GROUP THE SAID CLAIMS FOR THE PERFORMANCE OF WORK AND DO HEREBY APPLY UNDER THE PROVISIONS OF SECTION 52 OF THE YUKON QUARTZ MINING ACT FOR A CERTIFICATE IN FORM "E"

I(WE) HEREBY CERTIFY THAT THE ABOVE CLAIMS ARE ADJOINING

DATED AT WHITEHORSE, Y.T.
 THIS _____ DAY OF MAR 28 1967 19____

R. S. Adamson
 R.S. Adamson
 Agent for Anvil Mining Corp Ltd
 Box 2470, whitehorse, Y.T.

FOR OFFICE USE ONLY.

FORM "E" NO. _____

RECEIPT NO. _____

DATE APPLIED: _____



DEPARTMENT OF INDIAN AFFAIRS AND NORTHERN DEVELOPMENT

Yukon Quartz Mining Act

APPLICATION TO GROUP MINERAL CLAIMS



MINING DISTRICT Whitehorse, Yukon

CLAIM SHEET NO. 105 K/3

I (WE) THE UNDERSIGNED OWNER(S) OR AGENT(S) OF THE OWNER(S) OF THE FOLLOWING MINERAL CLAIMS

DEA Group No. 18

<u>CLAIM NO.</u>	<u>RECORD NO.</u>	<u>CLAIM</u>	<u>RECORD NO.</u>
DEA 20	86224	WHI 72 Fr.	Y-3284
22	86226	73 Fr.	Y-3285
DY 23	85904	74 Fr.	Y-3286
24	85905	83 Fr.	Y-3295
25	85906	84 Fr.	Y-3296
26	85907	85 Fr.	Y-3297
27	85908	90 Fr.	Y-4356
28	85909	91 Fr.	Y-4357

GIVE NOTICE OF INTENTION TO GROUP THE SAID CLAIMS FOR THE PERFORMANCE OF WORK AND DO HEREBY APPLY UNDER THE PROVISIONS OF SECTION 52 OF THE YUKON QUARTZ MINING ACT FOR A CERTIFICATE IN FORM "E"

I(WE) HEREBY CERTIFY THAT THE ABOVE CLAIMS ARE ADJOINING

DATED AT WHITEHORSE, Y.T.

THIS DAY OF MAR 28 1967 19

R.S. Adamson

R.S. Adamson

Agent for Anvil Mining Corp Ltd

Box 2470, Whitehorse, Y.T.

FOR OFFICE USE ONLY.

FORM "E" NO. _____

RECEIPT NO. _____

DATE APPLIED: _____



DEPARTMENT OF INDIAN AFFAIRS AND NORTHERN DEVELOPMENT
 Yukon Quartz Mining Act
 APPLICATION TO GROUP MINERAL CLAIMS

MINING DISTRICT Whitehorse, Yukon CLAIM SHEET NO. 105 K/3



I (WE) THE UNDERSIGNED OWNER(S) OR AGENT(S) OF THE OWNER(S) OF THE FOLLOWING MINERAL CLAIMS


DEA Group No. 19

<u>CLAIM</u>	<u>RECORD NO.</u>	<u>CLAIM</u>	<u>RECORD NO.</u>
DEA 13	86217	DEA 36	86240
14	86218	38	86242
15	86219	42	86246
16	86220	WHI 66 Fr.	Y-3278
17	86221	67 Fr.	Y-3279
18	86222	68 Fr.	Y-3280
19	86223	111 Fr.	Y-4362
21	86225	113 Fr.	Y-4364

GIVE NOTICE OF INTENTION TO GROUP THE SAID CLAIMS FOR THE PERFORMANCE OF WORK AND DO HEREBY APPLY UNDER THE PROVISIONS OF SECTION 52 OF THE YUKON QUARTZ MINING ACT FOR A CERTIFICATE IN FORM "E"

I(WE) HEREBY CERTIFY THAT THE ABOVE CLAIMS ARE ADJOINING

DATED AT WHITEHORSE, Y.T.
 THIS _____ DAY OF MAR 28 1967 19____



 R.S. Adamson

 Agent for Anvil Mining Corp Ltd

 Box 2470, Whitehorse, Y.T.

FOR OFFICE USE ONLY.


FORM "E" NO. _____

RECEIPT NO. _____

DATE APPLIED: _____



DEPARTMENT OF INDIAN AFFAIRS AND NORTHERN DEVELOPMENT
 Yukon Quartz Mining Act
 APPLICATION TO GROUP MINERAL CLAIMS



MINING DISTRICT Whitehorse, Yukon CLAIM SHEET NO. 105 K/3

I (WE) THE UNDERSIGNED OWNER(S) OR AGENT(S) OF THE OWNER(S) OF THE FOLLOWING MINERAL CLAIMS

DEA Group No. 20

OFFICE DATE STAMP

<u>CLAIM</u>	<u>RECORD NO.</u>	<u>CLAIM</u>	<u>RECORD NO.</u>
DEA 11	86215	WHI 58 Fr.	Y-3022
12	86216	59	Y-3023
DY 17	85898	WHI 65 Fr.	Y-3029
18	85899	69 Fr.	Y-3281
19	85900	70 Fr.	Y-3282
20	85901	71 Fr.	Y-3283
21	85902	92 Fr.	Y-4358
22	85903	109 Fr.	Y-4360

GIVE NOTICE OF INTENTION TO GROUP THE SAID CLAIMS FOR THE PERFORMANCE OF WORK AND DO HEREBY APPLY UNDER THE PROVISIONS OF SECTION 52 OF THE YUKON QUARTZ MINING ACT FOR A CERTIFICATE IN FORM "E"

I(WE) HEREBY CERTIFY THAT THE ABOVE CLAIMS ARE ADJOINING

R.S. Adamson

DATED AT WHITEHORSE, Y.T.

R.S. Adamson

THIS _____ DAY OF MAR 28 1967 19____

Agent for Anvil Mining Corp Ltd

Box 2470, Whitehorse, Y.T.

FOR OFFICE USE ONLY.

FORM "E" NO. _____

RECEIPT NO. _____

DATE APPLIED: _____



DEPARTMENT OF INDIAN AFFAIRS AND NORTHERN DEVELOPMENT

Yukon Quartz Mining Act

APPLICATION TO GROUP MINERAL CLAIMS



MINING DISTRICT Whitehorse, Yukon

CLAIM SHEET NO. 105 K/3

I (WE) THE UNDERSIGNED OWNER(S) OR AGENT(S) OF THE OWNER(S) OF THE FOLLOWING MINERAL CLAIMS

DEA Group No. 21

<u>CLAIM</u>	<u>RECORD NO.</u>	<u>CLAIM</u>	<u>RECORD NO.</u>
DEA 8	86212	WHI 69 Fr.	Y-3281
DY 11	85892	70 Fr.	Y-3282
13	85894	77 Fr.	Y-3289
14	85895	78 Fr.	Y-3290
15	85896	79 Fr.	Y-3291
16	85897	80 Fr.	Y-3292
WHI 63 Fr.	Y-3027	81 Fr.	Y-3293
64 Fr.	Y-3028	107 Fr.	Y-5770

GIVE NOTICE OF INTENTION TO GROUP THE SAID CLAIMS FOR THE PERFORMANCE OF WORK AND DO HEREBY APPLY UNDER THE PROVISIONS OF SECTION 52 OF THE YUKON QUARTZ MINING ACT FOR A CERTIFICATE IN FORM "E"

I(WE) HEREBY CERTIFY THAT THE ABOVE CLAIMS ARE ADJOINING

R. S. Adamson

R.S. Adamson

Agent for Anvil Mining Corp Ltd

Box 2470, Whitehorse, Y.T.

DATED AT Whitehorse, Y.T.

THIS _____ DAY OF MAR 28 1967 19 _____

FOR OFFICE USE ONLY.

FORM "E" NO. _____

RECEIPT NO. _____

DATE APPLIED: _____



DEPARTMENT OF INDIAN AFFAIRS AND NORTHERN DEVELOPMENT
 Yukon Quartz Mining Act
 APPLICATION TO GROUP MINERAL CLAIMS



MINING DISTRICT Whitehorse, Yukon CLAIM SHEET NO. 105 K/3

I (WE) THE UNDERSIGNED OWNER(S) OR AGENT(S) OF THE OWNER(S) OF THE FOLLOWING MINERAL CLAIMS

DEA Group No. 22

<u>CLAIM</u>	<u>RECORD NO.</u>	<u>CLAIM</u>	<u>RECORD NO.</u>
DY 4	85885	CAROL 1	92737
6	85887	2	92738
8	92929	3	92739
10	85891	WHI 82 Fr.	Y-3294
12	85893		
5	85886		

GIVE NOTICE OF INTENTION TO GROUP THE SAID CLAIMS FOR THE PERFORMANCE OF WORK AND DO HEREBY APPLY UNDER THE PROVISIONS OF SECTION 52 OF THE YUKON QUARTZ MINING ACT FOR A CERTIFICATE IN FORM "E"

I(WE) HEREBY CERTIFY THAT THE ABOVE CLAIMS ARE ADJOINING

DATED AT WHITEHORSE, Y.T.

THIS DAY OF MAR 28 1967

R.S. Adanson

R.S. Adanson

Agent for Anvil Mining Corp Ltd

Box 2470, Whitehorse, Y.T.

FOR OFFICE USE ONLY.

FORM "E" NO. _____

RECEIPT NO. _____

DATE APPLIED: _____