

©

LOST CAMP (UPPER MAGUNDY RIVER
AREA)

017880

LADUE'S LOST ROCK - MAY 17th - 20th 1966

Set up camp on Lost CREEK - a north branch of
Magundy River 25-30 miles from Cottonwood camp.

Looking for Pb. Co. bearing rock that Jack Ladue found in this
area some time ago.

Formations consist of Limestone, shale, and graphitic material,
having a North-south trend, dipping easterly 30-45°+.

There was a lot of snow in the area, limiting ~~the~~
prospecting to the wind-blown ridges. No rock resembling
the specimen shown by Ladue was found.

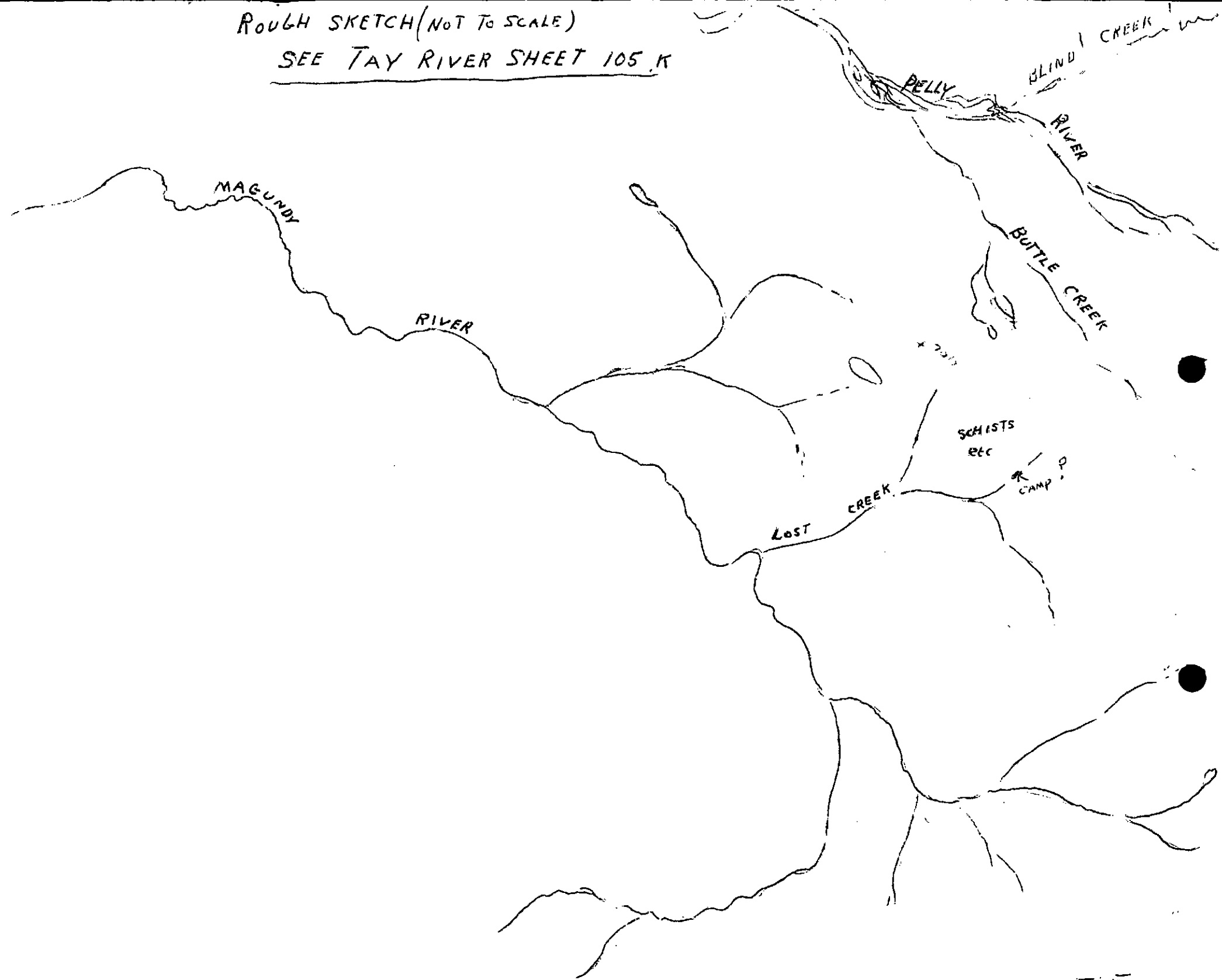
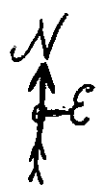
No intrusive formations were noted. Ladue went to another
showing he had found three miles east on the Pelly River
drainage. Brought back some samples of Zn, Pb.

I did not accompany him on this venture,

J. French

Atlas Ex.


ROUGH SKETCH (NOT TO SCALE)
SEE TAY RIVER SHEET 105.K



©

J. F.

2 J Brand camp.



Just
Gear

Butte Cr.

Portom

OPEN

PERLY RIVER

ORCHARD

BRAND
CRA

S